
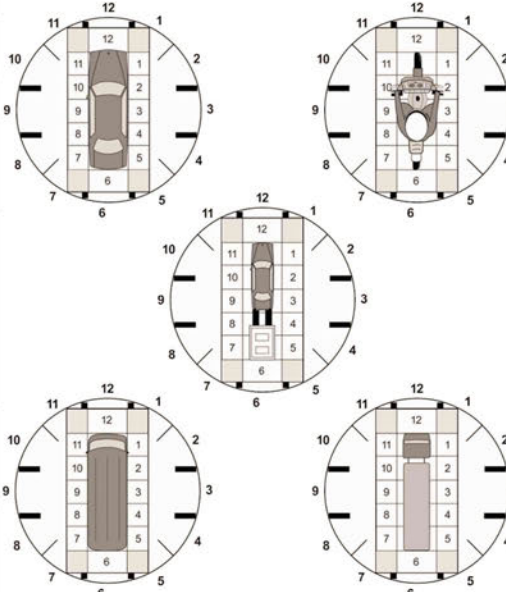
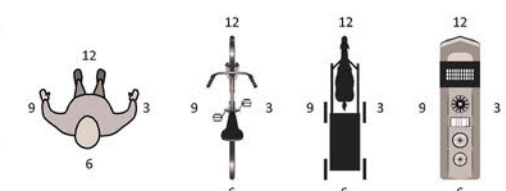


<input type="checkbox"/> PHOTOS TAKEN		<input type="checkbox"/> OH-2	<input type="checkbox"/> OH-3	LOCAL INFORMATION		2 0 2 5 - 0 0 0 0 9 8 8 1				
<input type="checkbox"/> SECONDARY CRASH		<input type="checkbox"/> OH-1P	<input type="checkbox"/> OTHER	REPORTING AGENCY NAME*		NCIC*		HIT/SKIP	NUMBER OF UNITS	UNIT IN ERROR
<input type="checkbox"/> PRIVATE PROPERTY				City of Kent Police		0 6 7 0 3		2 2 - UNSOLVED	0 2	0 2 98 - ANIMAL 99 - UNKNOWN
COUNTY*	LOCALITY*	LOCATION: CITY, VILLAGE, TOWNSHIP*				CRASH DATE / TIME*		CRASH SEVERITY		
6 7	1	Kent				0 7 1 1 2 0 2 5 / 1 8 4 5		5		
ROUTE TYPE	ROUTE NUMBER	PREFIX	1 - NORTH 2 - SOUTH 3 - EAST 4 - WEST	LOCATION ROAD NAME		ROAD TYPE		LATITUDE DECIMAL DEGREES		1 - FATAL 2 - SERIOUS INJURY SUSPECTED 3 - MINOR INJURY SUSPECTED 4 - INJURY POSSIBLE 5 - PROPERTY DAMAGE ONLY
S R	2 6 1							4 1 . 1 3 4 7 6 9		
ROUTE TYPE	ROUTE NUMBER	PREFIX	1 - NORTH 2 - SOUTH 3 - EAST 4 - WEST	REFERENCE ROAD NAME (ROAD, MILEPOST, HOUSE #)		ROAD TYPE		LONGITUDE DECIMAL DEGREES		
				MOGADORE		R D		- 8 1 . 3 7 3 3 4 0		
REFERENCE POINT		DIRECTION FROM REFERENCE		ROUTE TYPE		ROAD TYPE		INTERSECTION RELATED		
1 - INTERSECTION 2 - MILE POST 3 - HOUSE #		1 - NORTH 2 - SOUTH 3 - EAST 4 - WEST		IR - INTERSTATE ROUTE (TP) US - FEDERAL US ROUTE SR - STATE ROUTE CR - NUMBERED COUNTY ROUTE TR - NUMBERED TOWNSHIP ROUTE		AL - ALLEY AV - AVENUE BL - BOULEVARD CR - CIRCLE CT - COURT DR - DRIVE HE - HEIGHTS		HW - HIGHWAY LA - LANE MP - MILEPOST OV - OVAL PK - PARKWAY PI - PIKE PL - PLACE		X WITHIN INTERSECTION OR ON APPROACH <input type="checkbox"/> WITHIN INTERCHANGE AREA NUMBER OF APPROACHES 4
DISTANCE FROM REFERENCE		DISTANCE UNIT OF MEASURE								
1 0		2								
LOCATION OF FIRST HARMFUL EVENT				MANNER OF CRASH COLLISION/IMPACT				DIRECTION OF TRAVEL		MEDIAN TYPE
1 - ON ROADWAY 2 - ON SHOULDER 3 - IN MEDIAN 4 - ON ROADSIDE 5 - ON GORE 6 - OUTSIDE TRAFFIC WAY 7 - ON RAMP 8 - OFF RAMP				1 - NOT COLLISION BETWEEN TWO MOTOR VEHICLES IN TRANSPORT 2 - REAR-END 3 - HEAD-ON				1 - NORTH 2 - SOUTH 3 - EAST 4 - WEST		1 - DIVIDED FLUSH MEDIAN (<4 FEET) 2 - DIVIDED FLUSH MEDIAN (≥4 FEET) 3 - DIVIDED, DEPRESSED MEDIAN (ANY TYPE) 4 - DIVIDED, RAISED MEDIAN (ANY TYPE) 9 - OTHER/UNKNOWN
9 - CROSSOVER 10 - DRIVEWAY/ALLEY ACCESS 11 - RAILWAY GRADE CROSSING 12 - SHARED USE PATHS OR TRAILS 13 - BIKE LANE 14 - TOLL BOOTH 99 - OTHER / UNKNOWN				2				4		3
<input type="checkbox"/> WORK ZONE RELATED		WORK ZONE TYPE		LOCATION OF CRASH IN WORK ZONE		CONTOUR		CONDITIONS		SURFACE
<input type="checkbox"/> WORKERS PRESENT		1 - LANE CLOSURE 2 - LANE SHIFT/CROSSOVER 3 - WORK ON SHOULDER OR MEDIAN 4 - INTERMITTENT OR MOVING WORK 5 - OTHER		1 - BEFORE THE 1ST WORK ZONE WARNING SIGN 2 - ADVANCE WARNING AREA 3 - TRANSITION AREA 4 - ACTIVITY AREA 5 - TERMINATION AREA		1		1		2
<input type="checkbox"/> LAW ENFORCEMENT PRESENT						1 - STRAIGHT LEVEL 2 - STRAIGHT GRADE 3 - CURVE LEVEL 4 - CURVE GRADE 9 - OTHER/UNKNOWN		1 - DRY 2 - WET 3 - SNOW 4 - ICE 5 - SAND, MUD, DIRT, OIL, GRAVEL 6 - WATER (STANDING, MOVING) 7 - SLUSH 9 - OTHER/UNKNOWN		1 - CONCRETE 2 - BLACKTOP, BITUMINOUS, ASPHALT 3 - BRICK/BLOCK 4 - SLAG, GRAVEL, STONE 5 - DIRT 9 - OTHER/UNKNOWN
<input type="checkbox"/> ACTIVE SCHOOL ZONE										
LIGHT CONDITION				WEATHER						
1 - DAYLIGHT 2 - DAWN/DUSK 3 - DARK - LIGHTED ROADWAY 4 - DARK - ROADWAY NOT LIGHTED 5 - DARK - UNKNOWN ROADWAY LIGHTING 9 - OTHER / UNKNOWN				1 - CLEAR 2 - CLOUDY 3 - FOG, SMOG, SMOKE 4 - RAIN 5 - SLEET, HAIL				6 - SNOW 7 - SEVERE CROSSWINDS 8 - BLOWING SAND, SOIL, DIRT, SNOW 9 - FREEZING RAIN OR FREEZING DRIZZLE 99 - OTHER / UNKNOWN		
0 1				0 1						
NARRATIVE										
Unit one was stopped in at the red light, WB on STHY 261 at Mogadore Rd. Unit two, driving behind unit one, failed to stop with an assured clear distance and struck unit one. Unit two did not stop to report. Unknown make / model, black vehicle driver by white female driver.										
										
CRASH REPORTED DATE / TIME		DISPATCH DATE / TIME		ARRIVAL DATE / TIME		SCENE CLEARED DATE / TIME		REPORT TAKEN BY		
0 7 1 1 2 0 2 5 / 1 8 4 5		0 7 1 1 2 0 2 5 / 1 8 4 7		0 7 1 1 2 0 2 5 / 1 8 5 3		0 7 1 1 2 0 2 5 / 1 9 0 6		X POLICE AGENCY <input type="checkbox"/> MOTORIST		
TOTAL TIME ROADWAY CLOSED		OTHER INVESTIGATION TIME		TOTAL MINUTES		OFFICER'S NAME*		CHECKED BY OFFICER'S NAME*		
0 1 9		0 3 0		0 4 9		McNulty, Samantha S		Hadaway, Joseph		
						OFFICER'S BADGE NUMBER*		CHECKED BY OFFICER'S BADGE NUMBER*		
						2 3 6		2 1 6		
<input type="checkbox"/> SUPPLEMENT (CORRECTION OR ADDITION TO AN EXISTING REPORT SENT TO OOPS)										

OWNER	UNIT # 0 1	OWNER NAME: LAST, FIRST, MIDDLE () (SAME AS DRIVER) LUEDKE, PHILIP, JESSE	OWNER PHONE: INCLUDE AREA CODE () (SAME AS DRIVER) REDACTED PER ORC 149.43(A)(1)																																																												
	OWNER ADDRESS: STREET, CITY, STATE, ZIP () (SAME AS DRIVER) 213 CRIMSON TRL, Tallmadge, OH 44278																																																														
COMMERCIAL CARRIER: NAME, ADDRESS, CITY, STATE, ZIP		COMMERCIAL CARRIER PHONE: INCLUDE AREA CODE																																																													
VEHICLE	LP STATE O H	LICENSE PLATE # GAJ9933	VEHICLE IDENTIFICATION # 1 9 X F B 2 F 5 4 D E 0 6 5 3 1 9	VEHICLE YEAR 2 0 1 3	VEHICLE MAKE Honda																																																										
	<input checked="" type="checkbox"/> INSURANCE VERIFIED	INSURANCE COMPANY State Farm	INSURANCE POLICY # 1751085-spf-35	COLOR MAR	VEHICLE MODEL CIVIC																																																										
	<input type="checkbox"/> COMMERCIAL	<input type="checkbox"/> GOVERNMENT	<input type="checkbox"/> IN EMERGENCY RESPONSE	TOWED BY: COMPANY NAME																																																											
	<input type="checkbox"/> INTERLOCK DEVICE EQUIPPED	<input type="checkbox"/> HIT/SKIP UNIT	#OCCUPANTS 0 1	HAZARDOUS MATERIAL <input type="checkbox"/> MATERIAL RELEASED <input type="checkbox"/> PLACARD																																																											
	TYPE OF USE		US DOT #	VEHICLE WEIGHT GVWR/GCWR																																																											
	<input type="checkbox"/> PASSENGER CAR		<input type="checkbox"/> PASSENGER VAN (MINIVAN)	<input type="checkbox"/> SPORT UTILITY VEHICLE	<input type="checkbox"/> PICK UP	<input type="checkbox"/> CARGO VAN	<input type="checkbox"/> VAN (9-15 SEATS)	<input type="checkbox"/> MOTORCYCLE 2-WHEELED	<input type="checkbox"/> MOTORCYCLE 3-WHEELED	<input type="checkbox"/> AUTOCYCLE	<input type="checkbox"/> MOPED OR MOTORIZED BICYCLE	<input type="checkbox"/> ALL TERRAIN VEHICLE (ATV / UTV)	<input type="checkbox"/> GOLF CART	<input type="checkbox"/> SNOWMOBILE	<input type="checkbox"/> SINGLE UNIT TRUCK	<input type="checkbox"/> SEMI-TRACTOR	<input type="checkbox"/> FARM EQUIPMENT	<input type="checkbox"/> MOTORHOME	<input type="checkbox"/> LIMO (LIVERY VEHICLE)	<input type="checkbox"/> BUS (16+ PASSENGERS)	<input type="checkbox"/> OTHER VEHICLE	<input type="checkbox"/> HEAVY EQUIPMENT	<input type="checkbox"/> ANIMAL WITH RIDER OR ANIMAL-DRAWN VEHICLE	<input type="checkbox"/> PEDESTRIAN / SKATER	<input type="checkbox"/> WHEELCHAIR (ANY TYPE)	<input type="checkbox"/> OTHER NON-MOTORIST	<input type="checkbox"/> BICYCLE	<input type="checkbox"/> TRAIN	<input type="checkbox"/> UNKNOWN OR HIT/SKIP																																		
	UNIT TYPE		# OF TRAILING UNITS		WAS VEHICLE OPERATING IN AUTONOMOUS MODE WHEN CRASH OCCURRED?		AUTONOMOUS MODE LEVEL		1 - NO AUTOMATION		2 - DRIVER ASSISTANCE		3 - CONDITIONAL AUTOMATION		4 - HIGH AUTOMATION		5 - FULL AUTOMATION		9 - UNKNOWN																																												
	SPECIAL FUNCTION		1 - NONE		2 - TAXI		3 - ELECTRONIC RIDE SHARING		4 - SCHOOL TRANSPORT		5 - BUS - TRANSIT/COMMUTER		6 - BUS - CHARTER/TOUR		7 - BUS - INTERCITY		8 - BUS - SHUTTLE		9 - BUS - OTHER		10 - AMBULANCE		11 - FIRE		12 - MILITARY		13 - POLICE		14 - PUBLIC UTILITY		15 - CONSTRUCTION EQUIPMENT		16 - FARM		17 - MOWING		18 - SNOW REMOVAL		19 - TOWING		20 - SAFETY SERVICE PATROL		21 - MAIL CARRIER		99 - OTHER / UNKNOWN																		
	CARGO BODY TYPE		1 - NO CARGO BODY TYPE / NOT APPLICABLE		2 - BUS		3 - VEHICLE TOWING ANOTHER MOTORVEHICLE		4 - LOGGING		5 - INTERMODAL CONTAINER CHASSIS		6 - CARGO VAN/ENCLOSED BOX		7 - GRAIN/CHIPS/GRAVEL		8 - POLE		9 - CARGO TANK		10 - FLAT BED		11 - DUMP		12 - CONCRETE MIXER		13 - AUTOTRANSPORTER		14 - GARBAGE/REFUSE		99 - OTHER / UNKNOWN																																
	VEHICLE DEFECTS		1 - TURN SIGNALS		2 - HEAD LAMPS		3 - TAIL LAMPS		4 - BRAKES		5 - STEERING		6 - TIRE BLOWOUT		7 - WORN OR SLICK TIRES		8 - TRAILER EQUIPMENT DEFECTIVE		9 - MOTOR TROUBLE		10 - DISABLED FROM PRIOR ACCIDENT		99 - OTHER / UNKNOWN																																								
NON-MOTORIST LOCATION AT IMPACT		1 - INTERSECTION - MARKED CROSSWALK		2 - INTERSECTION - UNMARKED CROSSWALK		3 - INTERSECTION - OTHER		4 - MIDBLOCK - MARKED CROSSWALK		5 - TRAVEL LANE - OTHER LOCATION		6 - BICYCLE LANE		7 - SHOULDER / ROADSIDE		8 - SIDEWALK		9 - MEDIAN/CROSSING ISLAND		10 - DRIVEWAY ACCESS		11 - SHARED USE PATHS OR TRAILS		12 - FIRST RESPONDER AT INCIDENT SCENE		99 - OTHER / UNKNOWN																																					
ACTION		1 - NON-CONTACT		2 - NON-COLLISION		3 - STRIKING		4 - STRUCK		5 - BOTH STRIKING & STRUCK		9 - OTHER / UNKNOWN		1 - STRAIGHT AHEAD		2 - BACKING		3 - CHANGING LANES		4 - OVERTAKING/PASSING		5 - MAKING RIGHT TURN		6 - MAKING LEFT TURN		7 - MAKING U-TURN		8 - ENTERING TRAFFIC LANE		9 - LEAVING TRAFFIC LANE		10 - PARKED		11 - SLOWING OR STOPPED IN TRAFFIC		12 - DRIVERLESS		13 - NEGOTIATING A CURVE		14 - ENTERING OR CROSSING SPECIFIED LOCATION		15 - WALKING, RUNNING, JOGGING, PLAYING		16 - WORKING		17 - PUSHING VEHICLE		18 - APPROACHING OR LEAVING VEHICLE		19 - STANDING		20 - OTHER NON-MOTORIST		21 - STANDING OUTSIDE DISABLED VEHICLE		99 - OTHER / UNKNOWN							
CONTRIBUTING CIRCUMSTANCES		1 - NONE		2 - FAILURE TO YIELD		3 - RAN RED LIGHT		4 - RAN STOP SIGN		5 - UNSAFE SPEED		6 - IMPROPER TURN		7 - LEFT OF CENTER		8 - FOLLOWING TOO CLOSE / ACDA		9 - IMPROPER LANE CHANGE		10 - IMPROPER PASSING		11 - DROVE OFF ROAD		12 - IMPROPER BACKING		13 - IMPROPER START FROM A PARKED POSITION		14 - STOPPED OR PARKED ILLEGALLY		15 - SWERVING TO AVOID		16 - WRONG WAY		17 - VISION OBSTRUCTION		18 - OPERATING DEFECTIVE EQUIPMENT		19 - LOAD SHIFTING/FALLING/SPILLING		20 - IMPROPER CROSSING		21 - LYING IN ROADWAY		22 - NOT DISCERNIBLE		23 - OPENING DOOR INTO ROADWAY		99 - OTHER IMPROPER ACTION															
SEQUENCE OF EVENTS		1 - OVERTURN/ROLLOVER		2 - FIRE/EXPLOSION		3 - IMMERSION		4 - JACKKNIFE		5 - CARGO / EQUIPMENT LOSS OR SHIFT		6 - EQUIPMENT FAILURE		7 - SEPARATION OF UNITS		8 - RAN OFF ROAD RIGHT		9 - RAN OFF ROAD LEFT		10 - CROSS MEDIAN		11 - CROSS CENTERLINE - OPPOSITE DIRECTION OF TRAVEL		12 - DOWNHILL RUNAWAY		13 - OTHER NON-COLLISION		14 - PEDESTRIAN		15 - PEDALCYCLE		16 - RAILWAY VEHICLE		17 - ANIMAL - FARM		18 - ANIMAL - DEER		19 - ANIMAL - OTHER		20 - MOTOR VEHICLE IN TRANSPORT		21 - PARKED MOTORVEHICLE		22 - WORK ZONE MAINTENANCE EQUIPMENT		23 - STRUCK BY FALLING, SHIFTING CARGO OR ANYTHING SET IN MOTION BY A MOTOR VEHICLE		24 - OTHER MOVABLE OBJECT															
COLLISION WITH FIXED OBJECT - STRUCK		25 - IMPACT ATTENUATOR / CRASH CUSHION		26 - BRIDGE OVERHEAD STRUCTURE		27 - BRIDGE PIER OR ABUTMENT		28 - BRIDGE PARAPET		29 - BRIDGE RAIL		30 - GUARDRAIL FACE		31 - GUARDRAIL END		32 - PORTABLE BARRIER		33 - MEDIAN CABLE BARRIER		34 - MEDIAN GUARDRAIL BARRIER		35 - MEDIAN CONCRETE BARRIER		36 - MEDIAN OTHER BARRIER		37 - TRAFFIC SIGN POST		38 - OVERHEAD SIGN POST		39 - LIGHT / LUMINARIES SUPPORT		40 - UTILITY POLE		41 - OTHER POST, POLE OR SUPPORT		42 - CULVERT		43 - CURB		44 - DITCH		45 - EMBANKMENT		46 - FENCE		47 - MAILBOX		48 - TREE		49 - FIRE HYDRANT		50 - WORK ZONE MAINTENANCE EQUIPMENT		51 - WALL		52 - BUILDING		53 - TUNNEL		54 - OTHER FIXED OBJECT		99 - OTHER / UNKNOWN	
FIRST HARMFUL EVENT		1		MOST HARMFUL EVENT		1																																																									

LOCAL REPORT NUMBER 2 0 2 5 - 0 0 0 0 9 8 8 1					
DAMAGE					
DAMAGE SCALE					
1 - NONE		3 - FUNCTIONAL DAMAGE			
2 - MINOR DAMAGE		4 - DISABLING DAMAGE			
9 - UNKNOWN					
DAMAGED AREA(S) INDICATE ALL THAT APPLY					
<input type="checkbox"/> - NO DAMAGE [0]		<input type="checkbox"/> - UNDERCARRIAGE [14]			
<input type="checkbox"/> - TOP [13]		<input type="checkbox"/> - ALL AREAS [15]			
<input type="checkbox"/> - UNIT NOT AT SCENE [16]					
INITIAL POINT OF CONTACT		0 - NO DAMAGE		14 - UNDERCARRIAGE	
1 - 12 - REFER TO UNIT DIAGRAM		15 - VEHICLE NOT AT SCENE		99 - UNKNOWN	
13 - TOP					
TRAFFIC					
TRAFFICWAY FLOW		1 - ONE-WAY		2 - TWO-WAY	
TRAFFIC CONTROL		1 - ROUNDABOUT		4 - STOP SIGN	
2 - SIGNAL		5 - YIELD SIGN		6 - NO CONTROL	
3 - FLASHER					
# OF THROUGH LANES ON ROAD		2			
RAIL GRADE CROSSING		1 - NOT INVOLVED		2 - INVOLVED-ACTIVE CROSSING	
3 - INVOLVED-PASSIVE CROSSING					
UNIT / NON-MOTORIST DIRECTION		1 - NORTH		5 - NORTHEAST	
2 - SOUTH		6 - NORTHWEST		7 - SOUTHWEST	
3 - EAST		8 - SOUTHWEST		9 - OTHER / UNKNOWN	
4 - WEST					
FROM 3 TO 4					
UNIT SPEED		0 0 0			
POSTED SPEED		5 0			
DETECTED SPEED		1 - STATED / ESTIMATED SPEED		2 - CALCULATED / EDR	
3 - UNDETERMINED					

OWNER	UNIT # 0 2	OWNER NAME: LAST, FIRST, MIDDLE (<input type="checkbox"/> SAME AS DRIVER)	OWNER PHONE: INCLUDE AREA CODE (<input type="checkbox"/> SAME AS DRIVER)		
	OWNER ADDRESS: STREET, CITY, STATE, ZIP (<input type="checkbox"/> SAME AS DRIVER)				
COMMERCIAL CARRIER: NAME, ADDRESS, CITY, STATE, ZIP			COMMERCIAL CARRIER PHONE: INCLUDE AREA CODE		
VEHICLE	LP STATE	LICENSE PLATE #	VEHICLE IDENTIFICATION #	VEHICLE YEAR	VEHICLE MAKE
	<input type="checkbox"/> INSURANCE VERIFIED	INSURANCE COMPANY	INSURANCE POLICY #	COLOR BLK	VEHICLE MODEL
	<input type="checkbox"/> COMMERCIAL <input type="checkbox"/> GOVERNMENT <input type="checkbox"/> IN EMERGENCY RESPONSE	TYPE OF USE	US DOT #	TOWED BY: COMPANY NAME	
	<input type="checkbox"/> INTERLOCK DEVICE EQUIPPED <input checked="" type="checkbox"/> HIT/SKIP UNIT	#OCCUPANTS 0 1	VEHICLE WEIGHT GVWR/GCWR 1 - ≤10K LBS. 2 - 10,001 - 26K LBS. 3 - >26K LBS.	HAZARDOUS MATERIAL <input type="checkbox"/> MATERIAL RELEASED CLASS # PLACARD ID # <input type="checkbox"/> PLACARD	
	0 3 UNIT TYPE	1 - PASSENGER CAR 2 - PASSENGER VAN (MINIVAN) 3 - SPORT UTILITY VEHICLE 4 - PICK UP 5 - CARGO VAN 6 - VAN (9-15 SEATS)	7 - MOTORCYCLE 2-WHEELED 8 - MOTORCYCLE 3-WHEELED 9 - AUTOCYCLE 10 - MOPED OR MOTORIZED BICYCLE 11 - ALL TERRAIN VEHICLE (ATV / UTV)	12 - GOLF CART 13 - SNOWMOBILE 14 - SINGLE UNIT TRUCK 15 - SEMI-TRACTOR 16 - FARM EQUIPMENT 17 - MOTORHOME	18 - LIMO (LIVERY VEHICLE) 19 - BUS (16+ PASSENGERS) 20 - OTHER VEHICLE 21 - HEAVY EQUIPMENT 22 - ANIMAL WITH RIDER OR ANIMAL-DRAWN VEHICLE 23 - PEDESTRIAN / SKATER 24 - WHEELCHAIR (ANY TYPE) 25 - OTHER NON-MOTORIST 26 - BICYCLE 27 - TRAIN 99 - UNKNOWN OR HIT/SKIP
	# OF TRAILING UNITS		WAS VEHICLE OPERATING IN AUTONOMOUS MODE WHEN CRASH OCCURRED?		
	2		1 - YES 2 - NO 9 - OTHER / UNKNOWN		
	AUTONOMOUS MODE LEVEL		0 - NO AUTOMATION 1 - DRIVER ASSISTANCE 2 - PARTIAL AUTOMATION		
	9 9 SPECIAL FUNCTION		1 - NONE 2 - TAXI 3 - ELECTRONIC RIDE SHARING 4 - SCHOOL TRANSPORT 5 - BUS - TRANSIT/COMMUTER 6 - BUS - CHARTER/TOUR 7 - BUS - INTERCITY 8 - BUS - SHUTTLE 9 - BUS - OTHER 10 - AMBULANCE 11 - FIRE 12 - MILITARY 13 - POLICE 14 - PUBLIC UTILITY 15 - CONSTRUCTION EQUIPMENT 16 - FARM 17 - MOWING 18 - SNOW REMOVAL 19 - TOWING 20 - SAFETY SERVICE PATROL 21 - MAIL CARRIER 99 - OTHER / UNKNOWN		
	0 1 CARGO BODY TYPE		1 - NO CARGO BODYTYPE / NOT APPLICABLE 2 - BUS 3 - VEHICLE TOWING ANOTHER MOTOR VEHICLE 4 - LOGGING 5 - INTERMODAL CONTAINER CHASSIS 6 - CARGO VAN/ENCLOSED BOX 7 - GRAIN/CHIPS/GRAVEL 8 - POLE 9 - CARGO TANK 10 - FLAT BED 11 - DUMP 12 - CONCRETE MIXER 13 - AUTO TRANSPORTER 14 - GARBAGE/REFUSE 99 - OTHER / UNKNOWN		
VEHICLE DEFECTS		1 - TURN SIGNALS 2 - HEAD LAMPS 3 - TAIL LAMPS 4 - BRAKES 5 - STEERING 6 - TIRE BLOWOUT 7 - WORN OR SLICK TIRES 8 - TRAILER EQUIPMENT DEFECTIVE 9 - MOTOR TROUBLE 10 - DISABLED FROM PRIOR ACCIDENT 99 - OTHER / UNKNOWN			
NON-MOTORIST LOCATION AT IMPACT		1 - INTERSECTION - MARKED CROSSWALK 2 - INTERSECTION - UNMARKED CROSSWALK 3 - INTERSECTION - OTHER 4 - MIDBLOCK - MARKED CROSSWALK 5 - TRAVEL LANE - OTHER LOCATION 6 - BICYCLE LANE 7 - SHOULDER / ROADSIDE 8 - SIDEWALK 9 - MEDIAN/CROSSING ISLAND 10 - DRIVEWAY ACCESS 11 - SHARED USE PATHS OR TRAILS 12 - FIRST RESPONDER AT INCIDENT SCENE 99 - OTHER / UNKNOWN			
3 ACTION		1 - NON-CONTACT 2 - NON-COLLISION 3 - STRIKING 4 - STRUCK 5 - BOTH STRIKING & STRUCK 9 - OTHER / UNKNOWN 1 - STRAIGHT AHEAD 2 - BACKING 3 - CHANGING LANES 4 - OVERTAKING/PASSING 5 - MAKING RIGHT TURN 6 - MAKING LEFT TURN 7 - MAKING U-TURN 8 - ENTERING TRAFFIC LANE 9 - LEAVING TRAFFIC LANE 10 - PARKED 11 - SLOWING OR STOPPED IN TRAFFIC 12 - DRIVERLESS 13 - NEGOTIATING A CURVE 14 - ENTERING OR CROSSING SPECIFIED LOCATION 15 - WALKING, RUNNING, JOGGING, PLAYING 16 - WORKING 17 - PUSHING VEHICLE 18 - APPROACHING OR LEAVING VEHICLE 19 - STANDING 20 - OTHER NON-MOTORIST 21 - STANDING OUTSIDE DISABLED VEHICLE 99 - OTHER / UNKNOWN			
0 8 CONTRIBUTING CIRCUMSTANCES		1 - NONE 2 - FAILURE TO YIELD 3 - RAN RED LIGHT 4 - RAN STOP SIGN 5 - UNSAFE SPEED 6 - IMPROPER TURN 7 - LEFT OF CENTER 8 - FOLLOWING TOO CLOSE / ACDA 9 - IMPROPER LANE CHANGE 10 - IMPROPER PASSING 11 - DROVE OFF ROAD 12 - IMPROPER BACKING 13 - IMPROPER START FROM A PARKED POSITION 14 - STOPPED OR PARKED ILLEGALLY 15 - SWERVING TO AVOID 16 - WRONG WAY 17 - VISION OBSTRUCTION 18 - OPERATING DEFECTIVE EQUIPMENT 19 - LOAD SHIFTING/FALLING/ SPILLING 20 - IMPROPER CROSSING 21 - LYING IN ROADWAY 22 - NOT DISCERNIBLE 23 - OPENING DOOR INTO ROADWAY 99 - OTHER IMPROPER ACTION			
SEQUENCE OF EVENTS		NON-COLLISION			
1 2 0		1 - OVERTURN/ROLLOVER 2 - FIRE/EXPLOSION 3 - IMMERSION 4 - JACKKNIFE 5 - CARGO / EQUIPMENT LOSS OR SHIFT 6 - EQUIPMENT FAILURE 7 - SEPARATION OF UNITS 8 - RAN OFF ROAD RIGHT 9 - RAN OFF ROAD LEFT 10 - CROSS MEDIAN 11 - CROSS CENTERLINE - OPPOSITE DIRECTION OF TRAVEL 12 - DOWNHILL RUNAWAY 13 - OTHER NON-COLLISION 14 - PEDESTRIAN 15 - PEDALCYCLE 16 - RAILWAY VEHICLE 17 - ANIMAL - FARM 18 - ANIMAL - DEER 19 - ANIMAL - OTHER 20 - MOTOR VEHICLE IN TRANSPORT 21 - PARKED MOTOR VEHICLE 22 - WORK ZONE MAINTENANCE EQUIPMENT 23 - STRUCK BY FALLING, SHIFTING CARGO OR ANYTHING SET IN MOTION BY A MOTOR VEHICLE 24 - OTHER MOVABLE OBJECT			
2		COLLISION WITH FIXED OBJECT - STRUCK			
3		25 - IMPACT ATTENUATOR / CRASH CUSHION 26 - BRIDGE OVERHEAD STRUCTURE 27 - BRIDGE PIER OR ABUTMENT 28 - BRIDGE PARAPET 29 - BRIDGE RAIL 30 - GUARDRAIL FACE 31 - GUARDRAIL END 32 - PORTABLE BARRIER 33 - MEDIAN CABLE BARRIER 34 - MEDIAN GUARDRAIL BARRIER 35 - MEDIAN CONCRETE BARRIER 36 - MEDIAN OTHER BARRIER 37 - TRAFFIC SIGN POST 38 - OVERHEAD SIGN POST 39 - LIGHT / LUMINARIES SUPPORT 40 - UTILITY POLE 41 - OTHER POST, POLE OR SUPPORT 42 - CULVERT 43 - CURB 44 - DITCH 45 - EMBANKMENT 46 - FENCE 47 - MAILBOX 48 - TREE 49 - FIRE HYDRANT 50 - WORK ZONE MAINTENANCE EQUIPMENT 51 - WALL 52 - BUILDING 53 - TUNNEL 54 - OTHER FIXED OBJECT 99 - OTHER / UNKNOWN			
4		FIRST HARMFUL EVENT			
5		MOST HARMFUL EVENT			
6					

LOCAL REPORT NUMBER 2 0 2 5 - 0 0 0 0 9 8 8 1	
DAMAGE	
DAMAGE SCALE	
9 1 - NONE 3 - FUNCTIONAL DAMAGE 2 - MINOR DAMAGE 4 - DISABLING DAMAGE 9 - UNKNOWN	
DAMAGED AREA(S) INDICATE ALL THAT APPLY	
	
	
<input type="checkbox"/> - NO DAMAGE [0] <input type="checkbox"/> - UNDERCARRIAGE [14] <input type="checkbox"/> - TOP [13] <input type="checkbox"/> - ALL AREAS [15] <input checked="" type="checkbox"/> - UNIT NOT AT SCENE [16]	
INITIAL POINT OF CONTACT	
1 2 0 - NO DAMAGE 14 - UNDERCARRIAGE 1-12 - REFER TO UNIT DIAGRAM 15 - VEHICLE NOT AT SCENE 13 - TOP 99 - UNKNOWN	
TRAFFIC	
TRAFFICWAY FLOW	TRAFFIC CONTROL
2 1 - ONE-WAY 2 - TWO-WAY	2 1 - ROUNDABOUT 4 - STOP SIGN 2 - SIGNAL 5 - YIELD SIGN 3 - FLASHER 6 - NO CONTROL
# OF THROUGH LANES ON ROAD	RAIL GRADE CROSSING
2	1 1 - NOT INVOLVED 2 - INVOLVED-ACTIVE CROSSING 3 - INVOLVED-PASSIVE CROSSING
UNIT / NON-MOTORIST DIRECTION	
FROM 3 TO 4 1 - NORTH 5 - NORTHEAST 2 - SOUTH 6 - NORTHWEST 3 - EAST 7 - SOUTHEAST 4 - WEST 8 - SOUTHWEST 9 - OTHER / UNKNOWN	
UNIT SPEED	DETECTED SPEED
0 0 5	1 1 - STATED / ESTIMATED SPEED 2 - CALCULATED / EDR 3 - UNDETERMINED
POSTED SPEED	
5 0	

MOTORIST / Non-MOTORIST

LOCAL REPORT NUMBER																							
2 0 2 5 - 0 0 0 0 9 8 8 1																							
UNIT #	NAME: LAST, FIRST, MIDDLE				DATE OF BIRTH		AGE	GENDER															
0 1	LUEDKE, ELIJAH, JACOB				1 0 1 6 2 0 0 4		2 0	M															
ADDRESS: STREET, CITY, STATE, ZIP					CONTACT PHONE - INCLUDE AREA CODE																		
213 CRIMSON TRL, Tallmadge, OH 44278					REDACTED PER ORC 149.43(A)(1)																		
INJURIES	INJURED TAKEN BY	EMS AGENCY (NAME)		INJURED TAKEN TO: MEDICAL FACILITY (NAME, CITY)		SAFETY EQUIPMENT USED	DOT-COMPLIANT MC HELMET	SEATING POSITION	AIR BAG USAGE	EJECTION	TRAPPED												
5						0 4	<input type="checkbox"/>	0 1	1	1	1												
OL STATE	OPERATOR LICENSE NUMBER		OFFENSE CHARGED		LOCAL CODE	OFFENSE DESCRIPTION		CITATION NUMBER															
O H	REDACTED PER ORC 4501:1-12																						
OL CLASS	ENDORSEMENT SELECT UP TO 2	RESTRICTION SELECT UP TO 3		DRIVER DISTRACTED BY	ALCOHOL / DRUG SUSPECTED		CONDITION	ALCOHOL TEST		DRUG TEST(S)													
4				1	<input type="checkbox"/> ALCOHOL <input type="checkbox"/> MARIJUANA <input type="checkbox"/> OTHER DRUG		1	STATUS	TYPE	VALUE	STATUS	TYPE	RESULT SELECT UP TO 4										
								1	1		1	1											
UNIT #	NAME: LAST, FIRST, MIDDLE				DATE OF BIRTH		AGE	GENDER															
0 2																							
ADDRESS: STREET, CITY, STATE, ZIP					CONTACT PHONE - INCLUDE AREA CODE																		
INJURIES	INJURED TAKEN BY	EMS AGENCY (NAME)		INJURED TAKEN TO: MEDICAL FACILITY (NAME, CITY)		SAFETY EQUIPMENT USED	DOT-COMPLIANT MC HELMET	SEATING POSITION	AIR BAG USAGE	EJECTION	TRAPPED												
							<input type="checkbox"/>																
OL STATE	OPERATOR LICENSE NUMBER		OFFENSE CHARGED		LOCAL CODE	OFFENSE DESCRIPTION		CITATION NUMBER															
OL CLASS	ENDORSEMENT SELECT UP TO 2	RESTRICTION SELECT UP TO 3		DRIVER DISTRACTED BY	ALCOHOL / DRUG SUSPECTED		CONDITION	ALCOHOL TEST		DRUG TEST(S)													
				9	<input type="checkbox"/> ALCOHOL <input type="checkbox"/> MARIJUANA <input type="checkbox"/> OTHER DRUG		9	STATUS	TYPE	VALUE	STATUS	TYPE	RESULT SELECT UP TO 4										
								1	1		1	1											
UNIT #	NAME: LAST, FIRST, MIDDLE				DATE OF BIRTH		AGE	GENDER															
ADDRESS: STREET, CITY, STATE, ZIP					CONTACT PHONE - INCLUDE AREA CODE																		
INJURIES	INJURED TAKEN BY	EMS AGENCY (NAME)		INJURED TAKEN TO: MEDICAL FACILITY (NAME, CITY)		SAFETY EQUIPMENT USED	DOT-COMPLIANT MC HELMET	SEATING POSITION	AIR BAG USAGE	EJECTION	TRAPPED												
							<input type="checkbox"/>																
OL STATE	OPERATOR LICENSE NUMBER		OFFENSE CHARGED		LOCAL CODE	OFFENSE DESCRIPTION		CITATION NUMBER															
OL CLASS	ENDORSEMENT SELECT UP TO 2	RESTRICTION SELECT UP TO 3		DRIVER DISTRACTED BY	ALCOHOL / DRUG SUSPECTED		CONDITION	ALCOHOL TEST		DRUG TEST(S)													
					<input type="checkbox"/> ALCOHOL <input type="checkbox"/> MARIJUANA <input type="checkbox"/> OTHER DRUG			STATUS	TYPE	VALUE	STATUS	TYPE	RESULT SELECT UP TO 4										
INJURIES												SEATING POSITION		AIR BAG		OL CLASS		OL RESTRICTION(S)		DRIVER DISTRACTION		TEST STATUS	
1 - FATAL												1 - FRONT - LEFT SIDE (MOTORCYCLE DRIVER)		1 - NOT DEPLOYED		1 - CLASS A		1 - ALCOHOL INTERLOCK DEVICE		1 - NOT DISTRACTED		1 - NONE GIVEN	
2 - SUSPECTED SERIOUS INJURY												2 - FRONT - MIDDLE		2 - DEPLOYED FRONT		2 - CLASS B		2 - CDL INTRASTATE ONLY		2 - MANUALLY OPERATING AN ELECTRONIC COMMUNICATION DEVICE (TEXTING, TYPING, DIALING)		2 - TEST REFUSED	
3 - SUSPECTED MINOR INJURY												3 - FRONT - RIGHT SIDE		3 - DEPLOYED SIDE		3 - CLASS C		3 - CORRECTIVE LENSES		3 - TALKING ON HANDS-FREE COMMUNICATION DEVICE		3 - TEST GIVEN, CONTAMINATED SAMPLE / UNUSABLE	
4 - POSSIBLE INJURY												4 - SECOND - LEFT SIDE (MOTORCYCLE PASSENGER)		4 - DEPLOYED BOTH FRONT / SIDE		4 - REGULAR CLASS (OHIO - D)		4 - FARM WAIVER		4 - TALKING ON HAND-HELD COMMUNICATION DEVICE		4 - TEST GIVEN, RESULTS KNOWN	
5 - NO APPARENT INJURY												5 - SECOND - MIDDLE		5 - NOT APPLICABLE		5 - M/C MOPED ONLY		5 - EXCEPT CLASS A BUS & CLASS B BUS		5 - OTHER ACTIVITY WITH AN ELECTRONIC DEVICE		5 - TEST GIVEN, RESULTS UNKNOWN	
INJURED TAKEN BY												6 - SECOND - RIGHT SIDE		9 - DEPLOYMENT UNKNOWN		6 - NO VALID OL		7 - EXCEPT TRACTOR-TRAILER		6 - PASSENGER		ALCOHOL TEST TYPE	
1 - NOT TRANSPORTED / TREATED AT SCENE												7 - THIRD - LEFT SIDE (MOTORCYCLE SIDE CAR)		EJECTION		H - HAZMAT		8 - INTERMEDIATE LICENSE RESTRICTIONS		7 - OTHER DISTRACTION INSIDE THE VEHICLE		1 - NONE	
2 - EMS												8 - THIRD - MIDDLE		1 - NOT EJECTED		M - MOTORCYCLE		9 - LEARNER'S PERMIT RESTRICTIONS		8 - OTHER DISTRACTION OUTSIDE THE VEHICLE		2 - BLOOD	
3 - POLICE												9 - THIRD - RIGHT SIDE		2 - PARTIALLY EJECTED		P - PASSENGER		10 - LIMITED TO DAYLIGHT ONLY		9 - OTHER / UNKNOWN		3 - URINE	
9 - OTHER / UNKNOWN												10 - SLEEPER SECTION OF TRUCK CAB		3 - TOTALLY EJECTED		N - TANKER		11 - LIMITED TO EMPLOYMENT		8 - OTHER		4 - BREATH	
SAFETY EQUIPMENT												11 - PASSENGER IN OTHER ENCLOSED CARGO AREA (NON-TRAILING UNIT, BUS, PICK-UP WITH CAP)		4 - NOT APPLICABLE		Q - MOTOR SCOOTER		12 - LIMITED - OTHER		9 - OTHER / UNKNOWN		5 - OTHER	
1 - NONE USED												12 - PASSENGER IN UNENCLOSED CARGO AREA		TRAPPED		R - THREE-WHEEL MOTORCYCLE		13 - MECHANICAL DEVICES (SPECIAL BRAKES, HAND CONTROLS, OR OTHER ADAPTIVE DEVICES)		CONDITION		DRUG TEST TYPE	
2 - SHOULDER BELT ONLY USED												13 - TRAILING UNIT		1 - NOT TRAPPED		S - SCHOOL BUS		14 - MILITARY VEHICLES ONLY		1 - APPARENTLY NORMAL		1 - NONE	
3 - LAP BELT ONLY USED												14 - RIDING ON VEHICLE EXTERIOR (NON-TRAILING UNIT)		2 - EXTRICATED BY MECHANICAL MEANS		T - DOUBLE & TRIPLE TRAILERS		15 - MOTOR VEHICLES WITHOUT AIR BRAKES		2 - PHYSICAL IMPAIRMENT		2 - BLOOD	
4 - SHOULDER & LAP BELT USED												15 - NON-MOTORIST		3 - FREED BY NON-MECHANICAL MEANS		X - TANKER / HAZMAT		16 - OUTSIDE MIRROR		3 - EMOTIONAL (E.G., DEPRESSED, ANGRY, DISTURBED)		3 - URINE	
5 - CHILD RESTRAINT SYSTEM - FORWARD FACING												99 - OTHER / UNKNOWN						17 - PROSTHETIC AID		4 - ILLNESS		4 - OTHER	
6 - CHILD RESTRAINT SYSTEM - REAR FACING																		18 - OTHER		5 - FELL ASLEEP, FAINTED, FATIGUED, ETC.		DRUG TEST RESULT(S)	
7 - BOOSTER SEAT																				6 - UNDER THE INFLUENCE OF MEDICATIONS / DRUGS / ALCOHOL		1 - AMPHETAMINES	
8 - HELMET USED																				9 - OTHER / UNKNOWN		2 - BARBITURATES	
9 - PROTECTIVE PADS USED (ELBOW, KNEES, ETC.)																						3 - BENZODIAZEPINES	
10 - REFLECTIVE CLOTHING																						4 - CANNABINOIDS	
11 - LIGHTING - PEDESTRIAN / BICYCLE ONLY																						5 - COCAINE	
99 - OTHER / UNKNOWN																						6 - OPIATES / OPIOIDS	
																						7 - OTHER	
																						8 - NEGATIVE RESULTS	