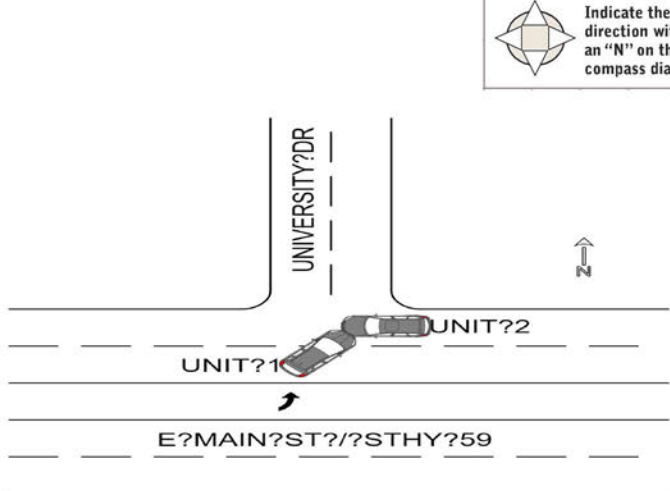
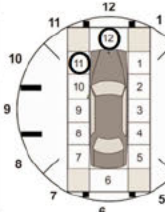
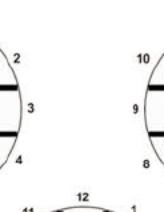
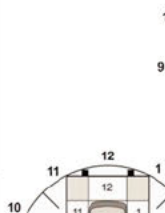
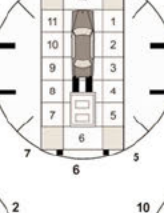
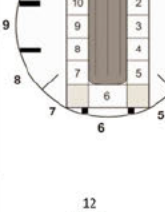
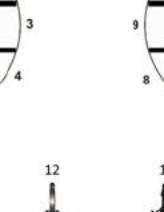
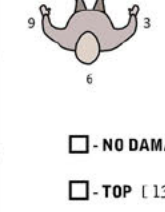
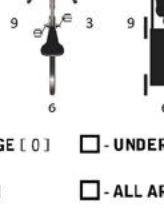


<input type="checkbox"/> PHOTOS TAKEN		<input type="checkbox"/> OH-2	<input type="checkbox"/> OH-3	LOCAL INFORMATION		2 0 2 5 - 0 0 0 1 2 6 9 3					
<input type="checkbox"/> SECONDARY CRASH		<input checked="" type="checkbox"/> OH-1P	<input type="checkbox"/> OTHER	REPORTING AGENCY NAME*		NCIC*		HIT/SKIP	NUMBER OF UNITS	UNIT IN ERROR	
<input type="checkbox"/> PRIVATE PROPERTY				City of Kent Police		0 6 7 0 3		1 - SOLVED 2 - UNSOLVED	0 2	98 - ANIMAL 99 - UNKNOWN	
COUNTY*	LOCALITY*	LOCATION: CITY, VILLAGE, TOWNSHIP*				CRASH DATE / TIME*		CRASH SEVERITY			
6 7	1	Kent				09022025/1713		5			
ROUTE TYPE	ROUTE NUMBER	PREFIX	1 - NORTH 2 - SOUTH 3 - EAST 4 - WEST	LOCATION ROAD NAME		ROUTE TYPE	LATITUDE DECIMAL DEGREES		CRASH SEVERITY 1 - FATAL 2 - SERIOUS INJURY SUSPECTED 3 - MINOR INJURY SUSPECTED 4 - INJURY POSSIBLE 5 - PROPERTY DAMAGE ONLY		
S R	59	3		MAIN		S T	41.153805				
ROUTE TYPE	ROUTE NUMBER	PREFIX	1 - NORTH 2 - SOUTH 3 - EAST 4 - WEST	REFERENCE ROAD NAME (ROAD, MILEPOST, HOUSE #)		ROUTE TYPE	LONGITUDE DECIMAL DEGREES				
				UNIVERSITY		D R	-81.349883				
REFERENCE POINT		DIRECTION FROM REFERENCE		ROUTE TYPE		ROAD TYPE		INTERSECTION RELATED			
1 - INTERSECTION 2 - MILE POST 3 - HOUSE #		1 - NORTH 2 - SOUTH 3 - EAST 4 - WEST		IR - INTERSTATE ROUTE (TP) US - FEDERAL US ROUTE SR - STATE ROUTE CR - NUMBERED COUNTY ROUTE TR - NUMBERED TOWNSHIP ROUTE		AL - ALLEY AV - AVENUE BL - BOULEVARD CR - CIRCLE CT - COURT DR - DRIVE HE - HEIGHTS		HW - HIGHWAY LA - LANE MP - MILEPOST OV - OVAL PK - PARKWAY PI - PIKE PL - PLACE		<input checked="" type="checkbox"/> WITHIN INTERSECTION OR ON APPROACH <input type="checkbox"/> WITHIN INTERCHANGE AREA NUMBER OF APPROACHES 3	
DISTANCE FROM REFERENCE		DISTANCE UNIT OF MEASURE									
1 - MILES 2 - FEET 3 - YARDS		1 - MILES 2 - FEET 3 - YARDS									
LOCATION OF FIRST HARMFUL EVENT				MANNER OF CRASH COLLISION/IMPACT				DIRECTION OF TRAVEL		MEDIAN TYPE	
1 - ON ROADWAY 2 - ON SHOULDER 3 - IN MEDIAN 4 - ON ROADSIDE 5 - ON GORE 6 - OUTSIDE TRAFFIC WAY 7 - ON RAMP 8 - OFF RAMP				1 - NOT COLLISION BETWEEN TWO MOTOR VEHICLES IN TRANSPORT 2 - REAR-END 3 - HEAD-ON				1 - NORTH 2 - SOUTH 3 - EAST 4 - WEST		1 - DIVIDED FLUSH MEDIAN (<4 FEET) 2 - DIVIDED FLUSH MEDIAN (≥4 FEET) 3 - DIVIDED, DEPRESSED MEDIAN (ANY TYPE) 4 - DIVIDED, RAISED MEDIAN (ANY TYPE) 9 - OTHER/UNKNOWN	
9 - CROSSOVER 10 - DRIVEWAY/ALLEY ACCESS 11 - RAILWAY GRADE CROSSING 12 - SHARED USE PATHS OR TRAILS 13 - BIKE LANE 14 - TOLL BOOTH 99 - OTHER / UNKNOWN				4 - REAR-TO-REAR 5 - BACKING 6 - ANGLE 7 - SIDESWIPE, SAME DIRECTION 8 - SIDESWIPE, OPPOSITE DIRECTION 9 - OTHER / UNKNOWN							
<input type="checkbox"/> WORK ZONE RELATED <input type="checkbox"/> WORKERS PRESENT <input type="checkbox"/> LAW ENFORCEMENT PRESENT <input type="checkbox"/> ACTIVE SCHOOL ZONE		WORK ZONE TYPE		LOCATION OF CRASH IN WORK ZONE		CONTOUR		CONDITIONS		SURFACE	
		1 - LANE CLOSURE 2 - LANE SHIFT/CROSSOVER 3 - WORK ON SHOULDER OR MEDIAN 4 - INTERMITTENT OR MOVING WORK 5 - OTHER		1 - BEFORE THE 1ST WORK ZONE WARNING SIGN 2 - ADVANCE WARNING AREA 3 - TRANSITION AREA 4 - ACTIVITY AREA 5 - TERMINATION AREA		1 1 - STRAIGHT LEVEL 2 - STRAIGHT GRADE 3 - CURVE LEVEL 4 - CURVE GRADE 9 - OTHER/UNKNOWN		1 1 - DRY 2 - WET 3 - SNOW 4 - ICE 5 - SAND, MUD, DIRT, OIL, GRAVEL 6 - WATER (STANDING, MOVING) 7 - SLUSH 9 - OTHER/UNKNOWN		2 1 - CONCRETE 2 - BLACKTOP, BITUMINOUS, ASPHALT 3 - BRICK/BLOCK 4 - SLAG, GRAVEL, STONE 5 - DIRT 9 - OTHER/UNKNOWN	
LIGHT CONDITION		WEATHER									
1 - DAYLIGHT 2 - DAWN/DUSK 3 - DARK - LIGHTED ROADWAY 4 - DARK - ROADWAY NOT LIGHTED 5 - DARK - UNKNOWN ROADWAY LIGHTING 9 - OTHER / UNKNOWN		1 - CLEAR 2 - CLOUDY 3 - FOG, SMOG, SMOKE 4 - RAIN 5 - SLEET, HAIL		6 - SNOW 7 - SEVERE CROSSWINDS 8 - BLOWING SAND, SOIL, DIRT, SNOW 9 - FREEZING RAIN OR FREEZING DRIZZLE 99 - OTHER / UNKNOWN							
		0 1									
NARRATIVE						Indicate the north direction with an "N" on the compass diagram.					
Unit 1 was eastbound on E Main St. Unit 1 failed to yield to oncoming traffic when making a left turn onto University Dr and was struck by Unit 2, which was westbound on E Main St.											
CRASH REPORTED DATE / TIME						DISPATCH DATE / TIME		ARRIVAL DATE / TIME		SCENE CLEARED DATE / TIME	
0 9 0 2 2 0 2 5 / 1 7 1 3						0 9 0 2 2 0 2 5 / 1 7 1 3		0 9 0 2 2 0 2 5 / 1 7 1 3		0 9 0 2 2 0 2 5 / 1 7 4 1	
TOTAL TIME ROADWAY CLOSED		OTHER INVESTIGATION TIME		TOTAL MINUTES		OFFICER'S NAME*		CHECKED BY OFFICER'S NAME*		REPORT TAKEN BY	
0 0 0		0 3 0		0 5 8		Feltoon, Benjamin Aaron		Nelson, Josh		<input checked="" type="checkbox"/> POLICE AGENCY <input type="checkbox"/> MOTORIST	
						OFFICER'S BADGE NUMBER*		CHECKED BY OFFICER'S BADGE NUMBER*		<input type="checkbox"/> SUPPLEMENT (CORRECTION OR ADDITION TO AN EXISTING REPORT SENT TO OOPS)	
						2 4 2		2 3 2			

OWNER	UNIT # 0 1	OWNER NAME: LAST, FIRST, MIDDLE (SAME AS DRIVER) RUMPKE, ALLISON, MICHELE	OWNER PHONE: INCLUDE AREA CODE (SAME AS DRIVER) REDACTED PER ORC 149.43(A)(1)
	OWNER ADDRESS: STREET, CITY, STATE, ZIP (SAME AS DRIVER) 26077 PINE RIDGE DR, WEST HARRISON, IN 47060		
COMMERCIAL CARRIER: NAME, ADDRESS, CITY, STATE, ZIP		COMMERCIAL CARRIER PHONE: INCLUDE AREA CODE	
VEHICLE	LP STATE I N	LICENSE PLATE # HE7582	VEHICLE IDENTIFICATION # J F 2 G T H N C X N H 2 0 5 2 6 2
	INSURANCE VERIFIED <input checked="" type="checkbox"/>	INSURANCE COMPANY STATE FARM	INSURANCE POLICY # 0853403-SFP-14
	TYPE OF USE <input type="checkbox"/> COMMERCIAL <input type="checkbox"/> GOVERNMENT <input type="checkbox"/> IN EMERGENCY RESPONSE		US DOT #
	INTERLOCK DEVICE EQUIPPED <input type="checkbox"/>		HIT/SKIP UNIT <input type="checkbox"/>
	#OCCUPANTS 0 2		VEHICLE WEIGHT GVWR/GCWR 1 - <10K LBS. 2 - 10,001 - 26K LBS. 3 - >26K LBS.
	# OF TRAILING UNITS		HAZARDOUS MATERIAL <input type="checkbox"/> MATERIAL RELEASED <input type="checkbox"/> PLACARD
	UNIT TYPE 0 1		VEHICLE MAKE Subaru
	VEHICLE YEAR 2 0 2 2		VEHICLE MODEL CROSSTREK
	WAS VEHICLE OPERATING IN AUTONOMOUS MODE WHEN CRASH OCCURRED? 2 1-YES 2-NO 9-OTHER/UNKNOWN		AUTONOMOUS MODE LEVEL 0 0 - NO AUTOMATION 1 - DRIVER ASSISTANCE 2 - PARTIAL AUTOMATION 3 - CONDITIONAL AUTOMATION 4 - HIGH AUTOMATION 5 - FULL AUTOMATION 9 - UNKNOWN
	SPECIAL FUNCTION 0 1		1 - NONE 2 - TAXI 3 - ELECTRONIC RIDE SHARING 4 - SCHOOL TRANSPORT 5 - BUS - TRANSIT/COMMUTER 6 - BUS - CHARTER/TOUR 7 - BUS - INTERCITY 8 - BUS - SHUTTLE 9 - BUS - OTHER 10 - AMBULANCE 11 - FIRE 12 - MILITARY 13 - POLICE 14 - PUBLIC UTILITY 15 - CONSTRUCTION EQUIPMENT 16 - FARM 17 - MOWING 18 - SNOW REMOVAL 19 - TOWING 20 - SAFETY SERVICE PATROL 21 - MAIL CARRIER 99 - OTHER / UNKNOWN
CARGO BODY TYPE 0 1		1 - NO CARGO BODY TYPE / NOT APPLICABLE 2 - BUS 3 - VEHICLE TOWING ANOTHER MOTORVEHICLE 4 - LOGGING 5 - INTERMODAL CONTAINER CHASSIS 6 - CARGO VAN/ENCLOSED BOX 7 - GRAIN/CHIPS/GRAVEL 8 - POLE 9 - CARGO TANK 10 - FLAT BED 11 - DUMP 12 - CONCRETE MIXER 13 - AUTOTRANSPORTER 14 - GARBAGE/REFUSE 99 - OTHER / UNKNOWN	
VEHICLE DEFECTS		1 - TURN SIGNALS 2 - HEAD LAMPS 3 - TAIL LAMPS 4 - BRAKES 5 - STEERING 6 - TIRE BLOWOUT 7 - WORN OR SLICK TIRES 8 - TRAILER EQUIPMENT DEFECTIVE 9 - MOTOR TROUBLE 10 - DISABLED FROM PRIOR ACCIDENT 99 - OTHER / UNKNOWN	
NON-MOTORIST LOCATION AT IMPACT		1 - INTERSECTION - MARKED CROSSWALK 2 - INTERSECTION - UNMARKED CROSSWALK 3 - INTERSECTION - OTHER 4 - MIDBLOCK - MARKED CROSSWALK 5 - TRAVEL LANE - OTHER LOCATION 6 - BICYCLE LANE 7 - SHOULDER / ROADSIDE 8 - SIDEWALK 9 - MEDIAN/CROSSING ISLAND 10 - DRIVEWAY ACCESS 11 - SHARED USE PATHS OR TRAILS 12 - FIRST RESPONDER AT INCIDENT SCENE 99 - OTHER / UNKNOWN	
ACTION 4		1 - NON-CONTACT 2 - NON-COLLISION 3 - STRIKING 4 - STRUCK 5 - BOTH STRIKING & STRUCK 9 - OTHER / UNKNOWN 1 - STRAIGHT AHEAD 2 - BACKING 3 - CHANGING LANES 4 - OVERTAKING/PASSING 5 - MAKING RIGHT TURN 6 - MAKING LEFT TURN 7 - MAKING U-TURN 8 - ENTERING TRAFFIC LANE 9 - LEAVING TRAFFIC LANE 10 - PARKED 11 - SLOWING OR STOPPED IN TRAFFIC 12 - DRIVERLESS 13 - NEGOTIATING A CURVE 14 - ENTERING OR CROSSING SPECIFIED LOCATION 15 - WALKING, RUNNING, JOGGING, PLAYING 16 - WORKING 17 - PUSHING VEHICLE 18 - APPROACHING OR LEAVING VEHICLE 19 - STANDING 20 - OTHER NON-MOTORIST 21 - STANDING OUTSIDE DISABLED VEHICLE 99 - OTHER / UNKNOWN	
CONTRIBUTING CIRCUMSTANCES 0 2		1 - NONE 2 - FAILURE TO YIELD 3 - RAN RED LIGHT 4 - RAN STOP SIGN 5 - UNSAFE SPEED 6 - IMPROPER TURN 7 - LEFT OF CENTER 8 - FOLLOWING TOO CLOSE / ACDA 9 - IMPROPER LANE CHANGE 10 - IMPROPER PASSING 11 - DROVE OFF ROAD 12 - IMPROPER BACKING 13 - IMPROPER START FROM A PARKED POSITION 14 - STOPPED OR PARKED ILLEGALLY 15 - SWERVING TO AVOID 16 - WRONG WAY 17 - VISION OBSTRUCTION 18 - OPERATING DEFECTIVE EQUIPMENT 19 - LOAD SHIFTING/FALLING/SPILLING 20 - IMPROPER CROSSING 21 - LYING IN ROADWAY 22 - NOT DISCERNIBLE 23 - OPENING DOOR INTO ROADWAY 99 - OTHER IMPROPER ACTION	
SEQUENCE OF EVENTS		NON-COLLISION 1 - OVERTURN/ROLLOVER 2 - FIRE/EXPLOSION 3 - IMMERSION 4 - JACKKNIFE 5 - CARGO / EQUIPMENT LOSS OR SHIFT 6 - EQUIPMENT FAILURE 7 - SEPARATION OF UNITS 8 - RAN OFF ROAD RIGHT 9 - RAN OFF ROAD LEFT 10 - CROSS MEDIAN 11 - CROSS CENTERLINE - OPPOSITE DIRECTION OF TRAVEL 12 - DOWNHILL RUNAWAY 13 - OTHER NON-COLLISION 14 - PEDESTRIAN 15 - PEDALCYCLE 16 - RAILWAY VEHICLE 17 - ANIMAL - FARM 18 - ANIMAL - DEER 19 - ANIMAL - OTHER 20 - MOTOR VEHICLE IN TRANSPORT 21 - PARKED MOTORVEHICLE 22 - WORK ZONE MAINTENANCE EQUIPMENT 23 - STRUCK BY FALLING, SHIFTING CARGO OR ANYTHING SET IN MOTION BY A MOTOR VEHICLE 24 - OTHER MOVABLE OBJECT	
COLLISION WITH FIXED OBJECT - STRUCK		25 - IMPACT ATTENUATOR / CRASH CUSHION 26 - BRIDGE OVERHEAD STRUCTURE 27 - BRIDGE PIER OR ABUTMENT 28 - BRIDGE PARAPET 29 - BRIDGE RAIL 30 - GUARDRAIL FACE 31 - GUARDRAIL END 32 - PORTABLE BARRIER 33 - MEDIAN CABLE BARRIER 34 - MEDIAN GUARDRAIL BARRIER 35 - MEDIAN CONCRETE BARRIER 36 - MEDIAN OTHER BARRIER 37 - TRAFFIC SIGN POST 38 - OVERHEAD SIGN POST 39 - LIGHT / LUMINARIES SUPPORT 40 - UTILITY POLE 41 - OTHER POST, POLE OR SUPPORT 42 - CULVERT 43 - CURB 44 - DITCH 45 - EMBANKMENT 46 - FENCE 47 - MAILBOX 48 - TREE 49 - FIRE HYDRANT 50 - WORK ZONE MAINTENANCE EQUIPMENT 51 - WALL 52 - BUILDING 53 - TUNNEL 54 - OTHER FIXED OBJECT 99 - OTHER / UNKNOWN	
FIRST HARMFUL EVENT 1		MOST HARMFUL EVENT 1	

LOCAL REPORT NUMBER 2 0 2 5 - 0 0 0 1 2 6 9 3	
DAMAGE DAMAGE SCALE 2 1 - NONE 3 - FUNCTIONAL DAMAGE 2 - MINOR DAMAGE 4 - DISABLING DAMAGE 9 - UNKNOWN	
DAMAGED AREA(S) INDICATE ALL THAT APPLY	
<input type="checkbox"/> - NO DAMAGE [0] <input type="checkbox"/> - UNDERCARRIAGE [14] <input type="checkbox"/> - TOP [13] <input type="checkbox"/> - ALL AREAS [15] <input type="checkbox"/> - UNIT NOT AT SCENE [16]	
INITIAL POINT OF CONTACT 1 1 0 - NO DAMAGE 14 - UNDERCARRIAGE 1-12 - REFER TO UNIT DIAGRAM 15 - VEHICLE NOT AT SCENE 13 - TOP 99 - UNKNOWN	
TRAFFIC TRAFFICWAY FLOW 2 1 - ONE-WAY 2 - TWO-WAY TRAFFIC CONTROL 6 1 - ROUNDABOUT 4 - STOP SIGN 2 - SIGNAL 5 - YIELD SIGN 3 - FLASHER 6 - NO CONTROL	
# OF THROUGH LANES ON ROAD 4	RAIL GRADE CROSSING 1 1 - NOT INVOLVED 2 - INVOLVED-ACTIVE CROSSING 3 - INVOLVED-PASSIVE CROSSING
UNIT / NON-MOTORIST DIRECTION FROM 4 TO 1 1 - NORTH 5 - NORTHEAST 2 - SOUTH 6 - NORTHWEST 3 - EAST 7 - SOUTHEAST 4 - WEST 8 - SOUTHWEST 9 - OTHER / UNKNOWN	
UNIT SPEED 0 1 0	DETECTED SPEED 1 1 - STATED / ESTIMATED SPEED 2 - CALCULATED / EDR 3 - UNDETERMINED
POSTED SPEED 2 5	

OWNER	UNIT # 0 2	OWNER NAME: LAST, FIRST, MIDDLE (X SAME AS DRIVER) HAYES, JANET, MARIE	OWNER PHONE: INCLUDE AREA CODE (X SAME AS DRIVER) REDACTED PER ORC 149.43(A)(1)																																																												
	OWNER ADDRESS: STREET, CITY, STATE, ZIP (X SAME AS DRIVER) 454 EARL AVE, Kent, OH 44240																																																														
COMMERCIAL CARRIER: NAME, ADDRESS, CITY, STATE, ZIP		COMMERCIAL CARRIER PHONE: INCLUDE AREA CODE																																																													
VEHICLE	LP STATE O H	LICENSE PLATE # GTN4946	VEHICLE IDENTIFICATION # 2 T3 YFRE V3 F W I 9 2 9 2 0	VEHICLE YEAR 2 0 1 5	VEHICLE MAKE Toyota																																																										
	<input checked="" type="checkbox"/> INSURANCE VERIFIED	INSURANCE COMPANY GRANGE	INSURANCE POLICY # 5331287	COLOR BRO	VEHICLE MODEL RAV 4																																																										
	<input type="checkbox"/> COMMERCIAL	<input type="checkbox"/> GOVERNMENT	<input type="checkbox"/> IN EMERGENCY RESPONSE	TOWED BY: COMPANY NAME																																																											
	<input type="checkbox"/> INTERLOCK DEVICE EQUIPPED	<input type="checkbox"/> HIT/SKIP UNIT	#OCCUPANTS 0 1	HAZARDOUS MATERIAL <input type="checkbox"/> MATERIAL RELEASED <input type="checkbox"/> PLACARD																																																											
	TYPE OF USE		US DOT #	VEHICLE WEIGHT GVWR/GCWR																																																											
	<input type="checkbox"/> PASSENGER CAR		<input type="checkbox"/> PASSENGER VAN (MINIVAN)	<input type="checkbox"/> SPORT UTILITY VEHICLE	<input type="checkbox"/> PICK UP	<input type="checkbox"/> CARGO VAN	<input type="checkbox"/> VAN (9-15 SEATS)	<input type="checkbox"/> MOTORCYCLE 2-WHEELED	<input type="checkbox"/> MOTORCYCLE 3-WHEELED	<input type="checkbox"/> AUTOCYCLE	<input type="checkbox"/> MOPED OR MOTORIZED BICYCLE	<input type="checkbox"/> ALL TERRAIN VEHICLE (ATV / UTV)	<input type="checkbox"/> GOLF CART	<input type="checkbox"/> SNOWMOBILE	<input type="checkbox"/> SINGLE UNIT TRUCK	<input type="checkbox"/> SEMI-TRACTOR	<input type="checkbox"/> FARM EQUIPMENT	<input type="checkbox"/> MOTORHOME	<input type="checkbox"/> LIMO (LIVERY VEHICLE)	<input type="checkbox"/> BUS (16+ PASSENGERS)	<input type="checkbox"/> OTHER VEHICLE	<input type="checkbox"/> HEAVY EQUIPMENT	<input type="checkbox"/> ANIMAL WITH RIDER OR ANIMAL-DRAWN VEHICLE	<input type="checkbox"/> PEDESTRIAN / SKATER	<input type="checkbox"/> WHEELCHAIR (ANY TYPE)	<input type="checkbox"/> OTHER NON-MOTORIST	<input type="checkbox"/> BICYCLE	<input type="checkbox"/> TRAIN	<input type="checkbox"/> UNKNOWN OR HIT/SKIP																																		
	UNIT TYPE		# OF TRAILING UNITS		WAS VEHICLE OPERATING IN AUTONOMOUS MODE WHEN CRASH OCCURRED?		AUTONOMOUS MODE LEVEL		1 - NO AUTOMATION		2 - DRIVER ASSISTANCE		3 - PARTIAL AUTOMATION		4 - CONDITIONAL AUTOMATION		5 - HIGH AUTOMATION		9 - UNKNOWN																																												
	SPECIAL FUNCTION		1 - NONE		2 - TAXI		3 - ELECTRONIC RIDE SHARING		4 - SCHOOL TRANSPORT		5 - BUS - TRANSIT/COMMUTER		6 - BUS - CHARTER/TOUR		7 - BUS - INTERCITY		8 - BUS - SHUTTLE		9 - BUS - OTHER		10 - AMBULANCE		11 - FIRE		12 - MILITARY		13 - POLICE		14 - PUBLIC UTILITY		15 - CONSTRUCTION EQUIPMENT		16 - FARM		17 - MOWING		18 - SNOW REMOVAL		19 - TOWING		20 - SAFETY SERVICE PATROL		21 - MAIL CARRIER		99 - OTHER / UNKNOWN																		
	CARGO BODY TYPE		1 - NO CARGO BODY TYPE / NOT APPLICABLE		2 - BUS		3 - VEHICLE TOWING ANOTHER MOTORVEHICLE		4 - LOGGING		5 - INTERMODAL CONTAINER CHASSIS		6 - CARGO VAN/ENCLOSED BOX		7 - GRAIN/CHIPS/GRAVEL		8 - POLE		9 - CARGO TANK		10 - FLAT BED		11 - DUMP		12 - CONCRETE MIXER		13 - AUTOTRANSPORTER		14 - GARBAGE/REFUSE		99 - OTHER / UNKNOWN																																
	VEHICLE DEFECTS		1 - TURN SIGNALS		2 - HEAD LAMPS		3 - TAIL LAMPS		4 - BRAKES		5 - STEERING		6 - TIRE BLOWOUT		7 - WORN OR SLICK TIRES		8 - TRAILER EQUIPMENT DEFECTIVE		9 - MOTOR TROUBLE		10 - DISABLED FROM PRIOR ACCIDENT		99 - OTHER / UNKNOWN																																								
NON-MOTORIST LOCATION AT IMPACT		1 - INTERSECTION - MARKED CROSSWALK		2 - INTERSECTION - UNMARKED CROSSWALK		3 - INTERSECTION - OTHER		4 - MIDBLOCK - MARKED CROSSWALK		5 - TRAVEL LANE - OTHER LOCATION		6 - BICYCLE LANE		7 - SHOULDER / ROADSIDE		8 - SIDEWALK		9 - MEDIAN/CROSSING ISLAND		10 - DRIVEWAY ACCESS		11 - SHARED USE PATHS OR TRAILS		12 - FIRST RESPONDER AT INCIDENT SCENE		99 - OTHER / UNKNOWN																																					
ACTION		1 - NON-CONTACT		2 - NON-COLLISION		3 - STRIKING		4 - STRUCK		5 - BOTH STRIKING & STRUCK		9 - OTHER / UNKNOWN		1 - STRAIGHT AHEAD		2 - BACKING		3 - CHANGING LANES		4 - OVERTAKING/PASSING		5 - MAKING RIGHT TURN		6 - MAKING LEFT TURN		7 - MAKING U-TURN		8 - ENTERING TRAFFIC LANE		9 - LEAVING TRAFFIC LANE		10 - PARKED		11 - SLOWING OR STOPPED IN TRAFFIC		12 - DRIVERLESS		13 - NEGOTIATING A CURVE		14 - ENTERING OR CROSSING SPECIFIED LOCATION		15 - WALKING, RUNNING, JOGGING, PLAYING		16 - WORKING		17 - PUSHING VEHICLE		18 - APPROACHING OR LEAVING VEHICLE		19 - STANDING		20 - OTHER NON-MOTORIST		21 - STANDING OUTSIDE DISABLED VEHICLE		99 - OTHER / UNKNOWN							
CONTRIBUTING CIRCUMSTANCES		1 - NONE		2 - FAILURE TO YIELD		3 - RAN RED LIGHT		4 - RAN STOP SIGN		5 - UNSAFE SPEED		6 - IMPROPER TURN		7 - LEFT OF CENTER		8 - FOLLOWING TOO CLOSE / ACDA		9 - IMPROPER LANE CHANGE		10 - IMPROPER PASSING		11 - DROVE OFF ROAD		12 - IMPROPER BACKING		13 - IMPROPER START FROM A PARKED POSITION		14 - STOPPED OR PARKED ILLEGALLY		15 - SWERVING TO AVOID		16 - WRONG WAY		17 - VISION OBSTRUCTION		18 - OPERATING DEFECTIVE EQUIPMENT		19 - LOAD SHIFTING/FALLING/SPILLING		20 - IMPROPER CROSSING		21 - LYING IN ROADWAY		22 - NOT DISCERNIBLE		23 - OPENING DOOR INTO ROADWAY		99 - OTHER IMPROPER ACTION															
SEQUENCE OF EVENTS		1 - OVERTURN/ROLLOVER		2 - FIRE/EXPLOSION		3 - IMMERSION		4 - JACKKNIFE		5 - CARGO / EQUIPMENT LOSS OR SHIFT		6 - EQUIPMENT FAILURE		7 - SEPARATION OF UNITS		8 - RAN OFF ROAD RIGHT		9 - RAN OFF ROAD LEFT		10 - CROSS MEDIAN		11 - CROSS CENTERLINE - OPPOSITE DIRECTION OF TRAVEL		12 - DOWNHILL RUNAWAY		13 - OTHER NON-COLLISION		14 - PEDESTRIAN		15 - PEDALCYCLE		16 - RAILWAY VEHICLE		17 - ANIMAL - FARM		18 - ANIMAL - DEER		19 - ANIMAL - OTHER		20 - MOTOR VEHICLE IN TRANSPORT		21 - PARKED MOTORVEHICLE		22 - WORK ZONE MAINTENANCE EQUIPMENT		23 - STRUCK BY FALLING, SHIFTING CARGO OR ANYTHING SET IN MOTION BY A MOTOR VEHICLE		24 - OTHER MOVABLE OBJECT															
COLLISION WITH FIXED OBJECT - STRUCK		25 - IMPACT ATTENUATOR / CRASH CUSHION		26 - BRIDGE OVERHEAD STRUCTURE		27 - BRIDGE PIER OR ABUTMENT		28 - BRIDGE PARAPET		29 - BRIDGE RAIL		30 - GUARDRAIL FACE		31 - GUARDRAIL END		32 - PORTABLE BARRIER		33 - MEDIAN CABLE BARRIER		34 - MEDIAN GUARDRAIL BARRIER		35 - MEDIAN CONCRETE BARRIER		36 - MEDIAN OTHER BARRIER		37 - TRAFFIC SIGN POST		38 - OVERHEAD SIGN POST		39 - LIGHT / LUMINARIES SUPPORT		40 - UTILITY POLE		41 - OTHER POST, POLE OR SUPPORT		42 - CULVERT		43 - CURB		44 - DITCH		45 - EMBANKMENT		46 - FENCE		47 - MAILBOX		48 - TREE		49 - FIRE HYDRANT		50 - WORK ZONE MAINTENANCE EQUIPMENT		51 - WALL		52 - BUILDING		53 - TUNNEL		54 - OTHER FIXED OBJECT		99 - OTHER / UNKNOWN	
FIRST HARMFUL EVENT		1		MOST HARMFUL EVENT		1																																																									

LOCAL REPORT NUMBER 2 0 2 5 - 0 0 0 1 2 6 9 3							
DAMAGE							
DAMAGE SCALE							
1 - NONE		3 - FUNCTIONAL DAMAGE					
2 - MINOR DAMAGE		4 - DISABLING DAMAGE					
9 - UNKNOWN							
DAMAGED AREA(S) INDICATE ALL THAT APPLY							
							
							
							
							
<input type="checkbox"/> - NO DAMAGE [0]		<input type="checkbox"/> - UNDERCARRIAGE [14]					
<input type="checkbox"/> - TOP [13]		<input type="checkbox"/> - ALL AREAS [15]					
<input type="checkbox"/> - UNIT NOT AT SCENE [16]							
INITIAL POINT OF CONTACT		0 - NO DAMAGE		14 - UNDERCARRIAGE			
1 - 12 - REFER TO UNIT DIAGRAM		15 - VEHICLE NOT AT SCENE		99 - UNKNOWN			
13 - TOP							
TRAFFIC							
TRAFFICWAY FLOW		1 - ONE-WAY		2 - TWO-WAY			
TRAFFIC CONTROL		1 - ROUNDABOUT		4 - STOP SIGN			
2 - SIGNAL		5 - YIELD SIGN		3 - FLASHER		6 - NO CONTROL	
# OF THROUGH LANES ON ROAD		2					
RAIL GRADE CROSSING		1 - NOT INVOLVED		2 - INVOLVED-ACTIVE CROSSING		3 - INVOLVED-PASSIVE CROSSING	
UNIT / NON-MOTORIST DIRECTION		1 - NORTH		5 - NORTHEAST			
2 - SOUTH		6 - NORTHWEST		3 - EAST		7 - SOUTHEAST	
4 - WEST		8 - SOUTHWEST		9 - OTHER / UNKNOWN			
UNIT SPEED		0 1 0					
DETECTED SPEED		1					
1 - STATED / ESTIMATED SPEED		2 - CALCULATED / EDR		3 - UNDETERMINED			
POSTED SPEED		2 5					

MOTORIST / Non-MOTORIST

LOCAL REPORT NUMBER																						
2 0 2 5 - 0 0 0 1 2 6 9 3																						
UNIT #	NAME: LAST, FIRST, MIDDLE				DATE OF BIRTH		AGE	GENDER														
0 1	RUMPKE, HELENA, MARIE				0 4 0 3 2 0 0 7		1 8	F														
ADDRESS: STREET, CITY, STATE, ZIP					CONTACT PHONE - INCLUDE AREA CODE																	
26077 PINE RIDGE DR ,WEST HARRISON ,IN 47060					REDACTED PER ORC 149.43(A)(1)																	
INJURIES	INJURED TAKEN BY	EMS AGENCY (NAME)	INJURED TAKEN TO: MEDICAL FACILITY (NAME, CITY)		SAFETY EQUIPMENT USED	DOT-COMPLIANT MC HELMET	SEATING POSITION	AIR BAG USAGE	EJECTION	TRAPPED												
5					0 4		0 1	1	1	1												
OL STATE	OPERATOR LICENSE NUMBER		OFFENSE CHARGED		LOCAL CODE	OFFENSE DESCRIPTION		CITATION NUMBER														
I N	REDACTED PER ORC 4501:1-12		331.17		X	Right of Way when Tu		30013														
OL CLASS	ENDORSEMENT SELECT UP TO 2	RESTRICTION SELECT UP TO 3	DRIVER DISTRACTED BY	ALCOHOL / DRUG SUSPECTED		CONDITION	ALCOHOL TEST		DRUG TEST(S)													
4			1	<input type="checkbox"/> ALCOHOL <input type="checkbox"/> MARIJUANA <input type="checkbox"/> OTHER DRUG		1	STATUS	TYPE	VALUE	STATUS	TYPE	RESULT SELECT UP TO 4										
							1	1		1	1											
UNIT #	NAME: LAST, FIRST, MIDDLE				DATE OF BIRTH		AGE	GENDER														
0 2	HAYES, JANET, MARIE				0 9 2 7 1 9 5 3		7 1	F														
ADDRESS: STREET, CITY, STATE, ZIP					CONTACT PHONE - INCLUDE AREA CODE																	
454 EARL AVE ,Kent ,OH 44240					REDACTED PER ORC 149.43(A)(1)																	
INJURIES	INJURED TAKEN BY	EMS AGENCY (NAME)	INJURED TAKEN TO: MEDICAL FACILITY (NAME, CITY)		SAFETY EQUIPMENT USED	DOT-COMPLIANT MC HELMET	SEATING POSITION	AIR BAG USAGE	EJECTION	TRAPPED												
5					0 4		0 1	1	1	1												
OL STATE	OPERATOR LICENSE NUMBER		OFFENSE CHARGED		LOCAL CODE	OFFENSE DESCRIPTION		CITATION NUMBER														
O H	REDACTED PER ORC 4501:1-12																					
OL CLASS	ENDORSEMENT SELECT UP TO 2	RESTRICTION SELECT UP TO 3	DRIVER DISTRACTED BY	ALCOHOL / DRUG SUSPECTED		CONDITION	ALCOHOL TEST		DRUG TEST(S)													
4			1	<input type="checkbox"/> ALCOHOL <input type="checkbox"/> MARIJUANA <input type="checkbox"/> OTHER DRUG		1	STATUS	TYPE	VALUE	STATUS	TYPE	RESULT SELECT UP TO 4										
							1	1		1	1											
UNIT #	NAME: LAST, FIRST, MIDDLE				DATE OF BIRTH		AGE	GENDER														
ADDRESS: STREET, CITY, STATE, ZIP					CONTACT PHONE - INCLUDE AREA CODE																	
INJURIES	INJURED TAKEN BY	EMS AGENCY (NAME)	INJURED TAKEN TO: MEDICAL FACILITY (NAME, CITY)		SAFETY EQUIPMENT USED	DOT-COMPLIANT MC HELMET	SEATING POSITION	AIR BAG USAGE	EJECTION	TRAPPED												
OL STATE	OPERATOR LICENSE NUMBER		OFFENSE CHARGED		LOCAL CODE	OFFENSE DESCRIPTION		CITATION NUMBER														
OL CLASS	ENDORSEMENT SELECT UP TO 2	RESTRICTION SELECT UP TO 3	DRIVER DISTRACTED BY	ALCOHOL / DRUG SUSPECTED		CONDITION	ALCOHOL TEST		DRUG TEST(S)													
				<input type="checkbox"/> ALCOHOL <input type="checkbox"/> MARIJUANA <input type="checkbox"/> OTHER DRUG			STATUS	TYPE	VALUE	STATUS	TYPE	RESULT SELECT UP TO 4										
INJURIES											SEATING POSITION		AIR BAG		OL CLASS		OL RESTRICTION(S)		DRIVER DISTRACTION		TEST STATUS	
1 - FATAL											1 - FRONT - LEFT SIDE (MOTORCYCLE DRIVER)		1 - NOT DEPLOYED		1 - CLASS A		1 - ALCOHOL INTERLOCK DEVICE		1 - NOT DISTRACTED		1 - NONE GIVEN	
2 - SUSPECTED SERIOUS INJURY											2 - FRONT - MIDDLE		2 - DEPLOYED FRONT		2 - CLASS B		2 - CDL INTRASTATE ONLY		2 - MANUALLY OPERATING AN ELECTRONIC COMMUNICATION DEVICE (TEXTING, TYPING, DIALING)		2 - TEST REFUSED	
3 - SUSPECTED MINOR INJURY											3 - FRONT - RIGHT SIDE		3 - DEPLOYED SIDE		3 - CLASS C		3 - CORRECTIVE LENSES		3 - TALKING ON HANDS-FREE COMMUNICATION DEVICE		3 - TEST GIVEN, CONTAMINATED SAMPLE / UNUSABLE	
4 - POSSIBLE INJURY											4 - SECOND - LEFT SIDE (MOTORCYCLE PASSENGER)		4 - DEPLOYED BOTH FRONT / SIDE		4 - REGULAR CLASS (OHIO - D)		4 - FARM WAIVER		4 - TALKING ON HAND-HELD COMMUNICATION DEVICE		4 - TEST GIVEN, RESULTS KNOWN	
5 - NO APPARENT INJURY											5 - SECOND - MIDDLE		5 - NOT APPLICABLE		5 - M/C MOPEL ONLY		5 - EXCEPT CLASS A BUS & CLASS B BUS		5 - OTHER ACTIVITY WITH AN ELECTRONIC DEVICE		5 - TEST GIVEN, RESULTS UNKNOWN	
INJURED TAKEN BY											6 - SECOND - RIGHT SIDE		9 - DEPLOYMENT UNKNOWN		6 - NO VALID OL		7 - EXCEPT TRACTOR-TRAILER		6 - PASSENGER		ALCOHOL TEST TYPE	
1 - NOT TRANSPORTED / TREATED AT SCENE											7 - THIRD - LEFT SIDE (MOTORCYCLE SIDE CAR)		EJECTION		H - HAZMAT		8 - INTERMEDIATE LICENSE RESTRICTIONS		7 - OTHER DISTRACTION INSIDE THE VEHICLE		1 - NONE	
2 - EMS											8 - THIRD - MIDDLE		1 - NOT EJECTED		M - MOTORCYCLE		9 - LEARNER'S PERMIT RESTRICTIONS		8 - OTHER DISTRACTION OUTSIDE THE VEHICLE		2 - BLOOD	
3 - POLICE											9 - THIRD - RIGHT SIDE		2 - PARTIALLY EJECTED		P - PASSENGER		10 - LIMITED TO DAYLIGHT ONLY		9 - OTHER / UNKNOWN		3 - URINE	
9 - OTHER / UNKNOWN											10 - SLEEPER SECTION OF TRUCK CAB		3 - TOTALLY EJECTED		N - TANKER		11 - LIMITED TO EMPLOYMENT		10 - PASSENGER IN OTHER ENCLOSED CARGO AREA (NON-TRAILING UNIT, BUS, PICK-UP WITH CAP)		4 - BREATH	
SAFETY EQUIPMENT											12 - PASSENGER IN UNENCLOSED CARGO AREA		4 - NOT APPLICABLE		Q - MOTOR SCOOTER		12 - LIMITED - OTHER		13 - TRAILING UNIT		5 - OTHER	
1 - NONE USED											13 - TRAILING UNIT		TRAPPED		R - THREE-WHEEL MOTORCYCLE		13 - MECHANICAL DEVICES (SPECIAL BRAKES, HAND CONTROLS, OR OTHER ADAPTIVE DEVICES)		14 - RIDING ON VEHICLE EXTERIOR (NON-TRAILING UNIT)		DRUG TEST TYPE	
2 - SHOULDER BELT ONLY USED											14 - RIDING ON VEHICLE EXTERIOR (NON-TRAILING UNIT)		1 - NOT TRAPPED		S - SCHOOL BUS		14 - MILITARY VEHICLES ONLY		15 - NON-MOTORIST		1 - NONE	
3 - LAP BELT ONLY USED											15 - NON-MOTORIST		2 - EXTRICATED BY MECHANICAL MEANS		T - DOUBLE & TRIPLE TRAILERS		15 - MOTOR VEHICLES WITHOUT AIR BRAKES		99 - OTHER / UNKNOWN		2 - BLOOD	
4 - SHOULDER & LAP BELT USED											99 - OTHER / UNKNOWN		3 - FREED BY NON-MECHANICAL MEANS		X - TANKER / HAZMAT		16 - OUTSIDE MIRROR		3 - URINE		3 - URINE	
5 - CHILD RESTRAINT SYSTEM - FORWARD FACING																	17 - PROSTHETIC AID		4 - ILLNESS		4 - OTHER	
6 - CHILD RESTRAINT SYSTEM - REAR FACING																	18 - OTHER		5 - FELL ASLEEP, FAINTED, FATIGUED, ETC.		4 - OTHER	
7 - BOOSTER SEAT																			6 - UNDER THE INFLUENCE OF MEDICATIONS / DRUGS / ALCOHOL		DRUG TEST RESULT(S)	
8 - HELMET USED																			9 - OTHER / UNKNOWN		1 - AMPHETAMINES	
9 - PROTECTIVE PADS USED (ELBOW, KNEES, ETC.)																					2 - BARBITURATES	
10 - REFLECTIVE CLOTHING																					3 - BENZODIAZEPINES	
11 - LIGHTING - PEDESTRIAN / BICYCLE ONLY																					4 - CANNABINOIDS	
99 - OTHER / UNKNOWN																					5 - COCAINE	
																					6 - OPIATES / OPIOIDS	
																					7 - OTHER	
																					8 - NEGATIVE RESULTS	

OCCUPANT / WITNESS ADDENDUM

LOCAL REPORT NUMBER
2 0 2 5 - 0 0 0 1 2 6 9 3

OCCUPANT	UNIT #	NAME: LAST, FIRST, MIDDLE				DATE OF BIRTH		AGE	GENDER	
	01	FANTY, JAMISON, MONROE				0 8 1 4 2 0 0 6		19	F	
OCCUPANT	ADDRESS: STREET, CITY, STATE, ZIP					CONTACT PHONE - INCLUDE AREA CODE				
	1375 EASTWAY DR ,Kent ,OH 44243					REDACTED PER ORC 149.43(A)(1)				
OCCUPANT	INJURIES	INJURED TAKEN BY	EMS AGENCY (NAME)	INJURED TAKEN TO: MEDICAL FACILITY (NAME, CITY)	SAFETY EQUIPMENT USED	<input type="checkbox"/> DOT-COMPLIANT MC HELMET	SEATING POSITION	AIR BAG USAGE	EJECTION	TRAPPED
	5	1			0 4		0 3	1	1	1
OCCUPANT	UNIT #	NAME: LAST, FIRST, MIDDLE				DATE OF BIRTH		AGE	GENDER	
OCCUPANT	ADDRESS: STREET, CITY, STATE, ZIP					CONTACT PHONE - INCLUDE AREA CODE				
OCCUPANT	INJURIES	INJURED TAKEN BY	EMS AGENCY (NAME)	INJURED TAKEN TO: MEDICAL FACILITY (NAME, CITY)	SAFETY EQUIPMENT USED	<input type="checkbox"/> DOT-COMPLIANT MC HELMET	SEATING POSITION	AIR BAG USAGE	EJECTION	TRAPPED
OCCUPANT	UNIT #	NAME: LAST, FIRST, MIDDLE				DATE OF BIRTH		AGE	GENDER	
OCCUPANT	ADDRESS: STREET, CITY, STATE, ZIP					CONTACT PHONE - INCLUDE AREA CODE				
OCCUPANT	INJURIES	INJURED TAKEN BY	EMS AGENCY (NAME)	INJURED TAKEN TO: MEDICAL FACILITY (NAME, CITY)	SAFETY EQUIPMENT USED	<input type="checkbox"/> DOT-COMPLIANT MC HELMET	SEATING POSITION	AIR BAG USAGE	EJECTION	TRAPPED
OCCUPANT	INJURIES		SAFETY EQUIPMENT USED		SEATING POSITION		AIR BAG USAGE			
	1 - FATAL		1 - NONE USED - VEHICLE OCCUPANT		1 - FRONT - LEFT SIDE (MOTORCYCLE DRIVER)		1 - NOT DEPLOYED			
	2 - SUSPECTED SERIOUS INJURY		2 - SHOULDER BELT ONLY USED		2 - FRONT - MIDDLE		2 - DEPLOYED FRONT			
	3 - SUSPECTED MINOR INJURY		3 - LAP BELT ONLY USED		3 - FRONT - RIGHT SIDE		3 - DEPLOYED SIDE			
	4 - POSSIBLE INJURY		4 - SHOULDER & LAP BELT USED		4 - SECOND - LEFT SIDE (MOTORCYCLE PASSENGER)		4 - DEPLOYED BOTH FRONT/SIDE			
	5 - NO APPARENT INJURY		5 - CHILD RESTRAINT SYSTEM - FORWARD FACING		5 - SECOND - MIDDLE		5 - NOT APPLICABLE			
			6 - CHILD RESTRAINT SYSTEM - REAR FACING		6 - SECOND - RIGHT SIDE		9 - DEPLOYMENT UNKNOWN			
	INJURED TAKEN BY		7 - BOOSTER SEAT		7 - THIRD - LEFT SIDE (MOTORCYCLE SIDE CAR)					
	1 - NOT TRANSPORTED / TREATED AT SCENE		8 - HELMET USED		8 - THIRD - MIDDLE		EJECTION			
	2 - EMS		9 - PROTECTIVE PADS USED (ELBOW, KNEES, ETC.)		9 - THIRD - RIGHT SIDE		1 - NOT EJECTED			
3 - POLICE		10 - REFLECTIVE CLOTHING		10 - SLEEPER SECTION OF TRUCK CAB		2 - PARTIALLY EJECTED				
9 - OTHER / UNKNOWN		11 - LIGHTING - PEDESTRIAN / BICYCLE ONLY		11 - PASSENGER IN OTHER ENCLOSED CARGO AREA (NON-TRAILING UNIT, BUS, PICK-UP WITH CAP)		3 - TOTALLY EJECTED				
GENDER		99 - OTHER / UNKNOWN		12 - PASSENGER IN UNENCLOSED CARGO AREA		4 - NOT APPLICABLE				
F - FEMALE				13 - TRAILING UNIT		TRAPPED				
M - MALE				14 - RIDING ON VEHICLE EXTERIOR (NON-TRAILING UNIT)		1 - NOT TRAPPED				
U - OTHER / UNKNOWN				15 - NON-MOTORIST		2 - EXTRICATED BY MECHANICAL MEANS				
				99 - OTHER / UNKNOWN		3 - FREED BY NON-MECHANICAL MEANS				
WITNESS	NAME: LAST, FIRST, MIDDLE					DATE OF BIRTH		AGE	GENDER	
WITNESS	ADDRESS: STREET, CITY, STATE, ZIP					CONTACT PHONE - INCLUDE AREA CODE				
WITNESS	NAME: LAST, FIRST, MIDDLE					DATE OF BIRTH		AGE	GENDER	
WITNESS	ADDRESS: STREET, CITY, STATE, ZIP					CONTACT PHONE - INCLUDE AREA CODE				
WITNESS	NAME: LAST, FIRST, MIDDLE					DATE OF BIRTH		AGE	GENDER	
WITNESS	ADDRESS: STREET, CITY, STATE, ZIP					CONTACT PHONE - INCLUDE AREA CODE				