
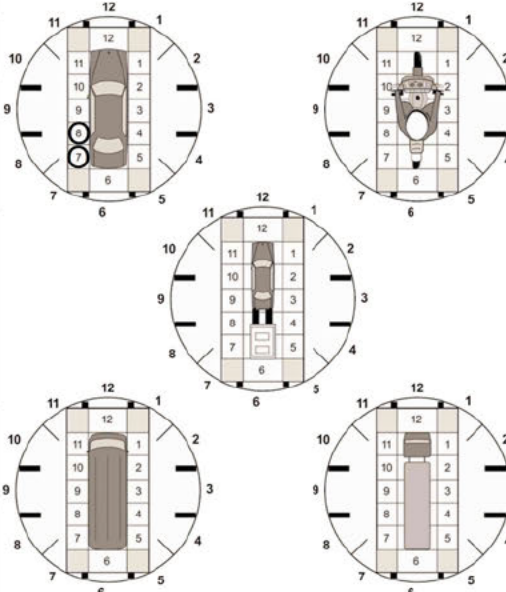
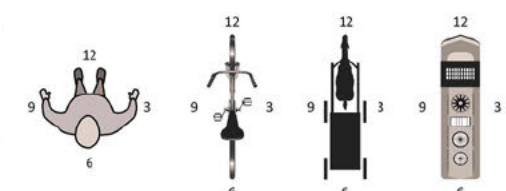


<input type="checkbox"/> PHOTOS TAKEN		<input type="checkbox"/> OH-2	<input type="checkbox"/> OH-3	LOCAL INFORMATION		2 0 2 5 - 0 0 0 1 5 1 3 6					
<input type="checkbox"/> SECONDARY CRASH		<input type="checkbox"/> OH-1P	<input type="checkbox"/> OTHER	REPORTING AGENCY NAME*		NCIC*		HIT/SKIP	NUMBER OF UNITS	UNIT IN ERROR	
<input type="checkbox"/> PRIVATE PROPERTY				City of Kent Police		0 6 7 0 3		1 - SOLVED 2 - UNSOLVED	0 2	98 - ANIMAL 99 - UNKNOWN	
COUNTY*	LOCALITY*	LOCATION: CITY, VILLAGE, TOWNSHIP*				CRASH DATE / TIME*		CRASH SEVERITY			
6 7	1	Kent				10/20/2025/1715		5			
ROUTE TYPE	ROUTE NUMBER	PREFIX	LOCATION ROAD NAME		ROUTE TYPE	LATITUDE DECIMAL DEGREES		CRASH SEVERITY 1 - FATAL 2 - SERIOUS INJURY SUSPECTED 3 - MINOR INJURY SUSPECTED 4 - INJURY POSSIBLE 5 - PROPERTY DAMAGE ONLY			
S R	59	3	MAIN		S T	41.153765					
ROUTE TYPE	ROUTE NUMBER	PREFIX	REFERENCE ROAD NAME (ROAD, MILEPOST, HOUSE #)		ROUTE TYPE	LONGITUDE DECIMAL DEGREES					
			LINCOLN		S T	-81.350956					
REFERENCE POINT		DIRECTION FROM REFERENCE		ROUTE TYPE		ROAD TYPE		INTERSECTION RELATED			
1 - INTERSECTION 2 - MILE POST 3 - HOUSE #		1 - NORTH 2 - SOUTH 3 - EAST 4 - WEST		IR - INTERSTATE ROUTE(TP) US - FEDERAL US ROUTE SR - STATE ROUTE CR - NUMBERED COUNTY ROUTE TR - NUMBERED TOWNSHIP ROUTE		AL - ALLEY AV - AVENUE BL - BOULEVARD CR - CIRCLE CT - COURT DR - DRIVE HE - HEIGHTS		HW - HIGHWAY LA - LANE MP - MILEPOST OV - OVAL PK - PARKWAY PI - PIKE PL - PLACE		<input checked="" type="checkbox"/> WITHIN INTERSECTION OR ON APPROACH <input type="checkbox"/> WITHIN INTERCHANGE AREA NUMBER OF APPROACHES 4	
DISTANCE FROM REFERENCE		DISTANCE UNIT OF MEASURE									
2 0		2									
LOCATION OF FIRST HARMFUL EVENT				MANNER OF CRASH COLLISION/IMPACT				DIRECTION OF TRAVEL		MEDIAN TYPE	
1 - ON ROADWAY 2 - ON SHOULDER 3 - IN MEDIAN 4 - ON ROADSIDE 5 - ON GORE 6 - OUTSIDE TRAFFIC WAY 7 - ON RAMP 8 - OFF RAMP				1 - NOT COLLISION BETWEEN TWO MOTOR VEHICLES IN TRANSPORT 2 - REAR-END 3 - HEAD-ON				1 - NORTH 2 - SOUTH 3 - EAST 4 - WEST		1 - DIVIDED FLUSH MEDIAN (<4 FEET) 2 - DIVIDED FLUSH MEDIAN (≥4 FEET) 3 - DIVIDED, DEPRESSED MEDIAN 4 - DIVIDED, RAISED MEDIAN (ANY TYPE) 9 - OTHER/UNKNOWN	
9 - CROSSOVER 10 - DRIVEWAY/ALLEY ACCESS 11 - RAILWAY GRADE CROSSING 12 - SHARED USE PATHS OR TRAILS 13 - BIKE LANE 14 - TOLL BOOTH 99 - OTHER / UNKNOWN				4 - REAR-TO-REAR 5 - BACKING 6 - ANGLE 7 - SIDESWIPE, SAME DIRECTION 8 - SIDESWIPE, OPPOSITE DIRECTION 9 - OTHER / UNKNOWN							
<input type="checkbox"/> WORK ZONE RELATED		WORK ZONE TYPE		LOCATION OF CRASH IN WORK ZONE		CONTOUR		CONDITIONS		SURFACE	
<input type="checkbox"/> WORKERS PRESENT		1 - LANE CLOSURE 2 - LANE SHIFT/CROSSOVER 3 - WORK ON SHOULDER OR MEDIAN 4 - INTERMITTENT OR MOVING WORK 5 - OTHER		1 - BEFORE THE 1ST WORK ZONE WARNING SIGN 2 - ADVANCE WARNING AREA 3 - TRANSITION AREA 4 - ACTIVITY AREA 5 - TERMINATION AREA		1		1		2	
<input type="checkbox"/> LAW ENFORCEMENT PRESENT						1 - STRAIGHT LEVEL 2 - STRAIGHT GRADE 3 - CURVE LEVEL 4 - CURVE GRADE 9 - OTHER/UNKNOWN		1 - DRY 2 - WET 3 - SNOW 4 - ICE 5 - SAND, MUD, DIRT, OIL, GRAVEL 6 - WATER (STANDING, MOVING) 7 - SLUSH 9 - OTHER/UNKNOWN		1 - CONCRETE 2 - BLACKTOP, BITUMINOUS, ASPHALT 3 - BRICK/BLOCK 4 - SLAG, GRAVEL, STONE 5 - DIRT 9 - OTHER/UNKNOWN	
<input type="checkbox"/> ACTIVE SCHOOL ZONE											
LIGHT CONDITION				WEATHER							
1 - DAYLIGHT 2 - DAWN/DUSK 3 - DARK - LIGHTED ROADWAY 4 - DARK - ROADWAY NOT LIGHTED 5 - DARK - UNKNOWN ROADWAY LIGHTING 9 - OTHER / UNKNOWN				1 - CLEAR 2 - CLOUDY 3 - FOG, SMOG, SMOKE 4 - RAIN 5 - SLEET, HAIL 6 - SNOW 7 - SEVERE CROSSWINDS 8 - BLOWING SAND, SOIL, DIRT, SNOW 9 - FREEZING RAIN OR FREEZING DRIZZLE 99 - OTHER / UNKNOWN							
0 1				0 1							
NARRATIVE											
<p>Unit 2 was eastbound on E Main St slowing to a stop in the left turn lane at the intersection of S Lincoln St. Unit 1 was eastbound in the inside lane of E Main St and changed lanes without signaling and stopped in front of Unit 2 in the left turn lane. Unit 2 struck Unit 1. Unit 2 had front and rear dash cameras that viewed the accident.</p>											
											
CRASH REPORTED DATE / TIME		DISPATCH DATE / TIME		ARRIVAL DATE / TIME		SCENE CLEARED DATE / TIME		REPORT TAKEN BY			
10/20/2025/1716		10/20/2025/1723		10/20/2025/1729		10/20/2025/1758		<input checked="" type="checkbox"/> POLICE AGENCY <input type="checkbox"/> MOTORIST			
TOTAL TIME ROADWAY CLOSED		OTHER INVESTIGATION TIME		TOTAL MINUTES		OFFICER'S NAME*		CHECKED BY OFFICER'S NAME*		<input type="checkbox"/> SUPPLEMENT (CORRECTION OR ADDITION TO AN EXISTING REPORT SENT TO OOPS)	
0 0 0		0 2 0		0 6 5		Schmitt, Benjamin		Short, Jason M			
OFFICER'S BADGE NUMBER*		OFFICER'S BADGE NUMBER*		OFFICER'S BADGE NUMBER*		OFFICER'S BADGE NUMBER*		OFFICER'S BADGE NUMBER*			
2 3 3		2 3 3		2 3 3		2 3 3		2 3 3			

OWNER	UNIT # 01	OWNER NAME: LAST, FIRST, MIDDLE (NAME AS DRIVER) MCINTOSH, SEAN, A	OWNER PHONE: INCLUDE AREA CODE (NAME AS DRIVER) REDACTED PER ORC 149.43(A)(1)		
	OWNER ADDRESS: STREET, CITY, STATE, ZIP (NAME AS DRIVER) 954 SILVER MEADOWS BLVD, Kent, OH 44240				
COMMERCIAL CARRIER: NAME, ADDRESS, CITY, STATE, ZIP		COMMERCIAL CARRIER PHONE: INCLUDE AREA CODE			
VEHICLE	LP STATE OH	LICENSE PLATE # GWG7400	VEHICLE IDENTIFICATION # 3FAHP0HA7AR26345	VEHICLE YEAR 2010	VEHICLE MAKE Ford
	<input checked="" type="checkbox"/> INSURANCE VERIFIED	INSURANCE COMPANY PROGRESSIVE	INSURANCE POLICY # 964155455	COLOR WHI	VEHICLE MODEL FUSION
	TYPE OF USE <input type="checkbox"/> COMMERCIAL <input type="checkbox"/> GOVERNMENT <input type="checkbox"/> IN EMERGENCY RESPONSE		US DOT #	TOWED BY: COMPANY NAME	
	<input type="checkbox"/> INTERLOCK DEVICE EQUIPPED <input type="checkbox"/> HIT/SKIP UNIT		VEHICLE WEIGHT GVWR/GCWR 1 - <10K LBS. 2 - 10,001 - 26K LBS. 3 - >26K LBS.	HAZARDOUS MATERIAL <input type="checkbox"/> MATERIAL RELEASED <input type="checkbox"/> PLACARD	
	#OCCUPANTS 01				
	UNIT TYPE 01				
	# OF TRAILING UNITS 00				
	WAS VEHICLE OPERATING IN AUTONOMOUS MODE WHEN CRASH OCCURRED? 2 1-YES 2-NO 9-OTHER/UNKNOWN		AUTONOMOUS MODE LEVEL 0 1-NO AUTOMATION 2-PARTIAL AUTOMATION 3-CONDITIONAL AUTOMATION 4-HIGH AUTOMATION 5-FULL AUTOMATION 9-UNKNOWN		
	SPECIAL FUNCTION 01		1-NONE 2-TAXI 3-ELECTRONIC RIDE SHARING 4-SCHOOL TRANSPORT 5-BUS-TRANSIT/COMMUTER 6-BUS-CHARTER/TOUR 7-BUS-INTERCITY 8-BUS-SHUTTLE 9-BUS-OTHER 10-AMBULANCE 11-FIRE 12-MILITARY 13-POLICE 14-PUBLIC UTILITY 15-CONSTRUCTION EQUIPMENT 16-FARM 17-MOWING 18-SNOW REMOVAL 19-TOWING 20-MAIL CARRIER 21-OTHER/UNKNOWN		
	CARGO BODY TYPE 01		1-NO CARGO BODY TYPE / NOT APPLICABLE 2-BUS 3-VEHICLE TOWING ANOTHER MOTORVEHICLE 4-LOGGING 5-INTERMODAL CONTAINER CHASSIS 6-CARGO VAN/ENCLOSED BOX 7-GRAIN/CHIPS/GRAVEL 8-POLE 9-CARGO TANK 10-FLAT BED 11-DUMP 12-CONCRETE MIXER 13-AUTOTRANSPORTER 14-GARBAGE/REFUSE 99-OTHER/UNKNOWN		
VEHICLE DEFECTS 01		1-TURN SIGNALS 2-HEAD LAMPS 3-TAIL LAMPS 4-BRAKES 5-STEERING 6-TIRE BLOWOUT 7-WORN OR SLICK TIRES 8-TRAILER EQUIPMENT DEFECTIVE 9-MOTOR TROUBLE 10-DISABLED FROM PRIOR ACCIDENT 99-OTHER/UNKNOWN			
NON-MOTORIST LOCATION AT IMPACT 01		1-INTERSECTION - MARKED CROSSWALK 2-INTERSECTION - UNMARKED CROSSWALK 3-INTERSECTION - OTHER 4-MIDBLOCK - MARKED CROSSWALK 5-TRAVEL LANE - OTHER LOCATION 6-BICYCLE LANE 7-SHOULDER / ROADSIDE 8-SIDEWALK 9-MEDIAN/CROSSING ISLAND 10-DRIVEWAY ACCESS 11-SHARED USE PATHS OR TRAILS 12-FIRST RESPONDER AT INCIDENT SCENE 99-OTHER/UNKNOWN			
ACTION 4		1-NON-CONTACT 2-NON-COLLISION 3-STRIKING 4-STRUCK 5-BOTH STRIKING & STRUCK 9-OTHER/UNKNOWN 1-STRAIGHT AHEAD 2-BACKING 3-CHANGING LANES 4-OVERTAKING/PASSING 5-MAKING RIGHT TURN 6-MAKING LEFT TURN 7-MAKING U-TURN 8-ENTERING TRAFFIC LANE 9-LEAVING TRAFFIC LANE 10-PARKED 11-SLOWING OR STOPPED IN TRAFFIC 12-DRIVERLESS 13-NEGOTIATING A CURVE OR LEAVING VEHICLE 14-ENTERING OR CROSSING SPECIFIED LOCATION 15-WALKING, RUNNING, JOGGING, PLAYING 16-WORKING 17-PUSHING VEHICLE 18-APPROACHING OR LEAVING VEHICLE 19-STANDING 20-OTHER NON-MOTORIST 21-STANDING OUTSIDE DISABLED VEHICLE 99-OTHER/UNKNOWN			
CONTRIBUTING CIRCUMSTANCES 09		1-NONE 2-FAILURE TO YIELD 3-RAN RED LIGHT 4-RAN STOP SIGN 5-UNSAFE SPEED 6-IMPROPER TURN 7-LEFT OF CENTER 8-FOLLOWING TOO CLOSE / ACDA 9-IMPROPER LANE CHANGE 10-IMPROPER PASSING 11-DROVE OFF ROAD 12-IMPROPER BACKING 13-IMPROPER START FROM A PARKED POSITION 14-STOPPED OR PARKED ILLEGALLY 15-SWERVING TO AVOID 16-WRONG WAY 17-VISION OBSTRUCTION 18-OPERATING DEFECTIVE EQUIPMENT 19-LOAD SHIFTING/FALLING/SPILLING 20-IMPROPER CROSSING 21-LYING IN ROADWAY 22-NOT DISCERNIBLE 23-OPENING DOOR INTO ROADWAY 99-OTHER IMPROPER ACTION			
SEQUENCE OF EVENTS		NON-COLLISION 1-OVERTURN/ROLLOVER 2-FIRE/EXPLOSION 3-IMMERSION 4-JACKKNIFE 5-CARGO / EQUIPMENT LOSS OR SHIFT 6-EQUIPMENT FAILURE 7-SEPARATION OF UNITS 8-RAN OFF ROAD RIGHT 9-RAN OFF ROAD LEFT 10-CROSS MEDIAN 11-CROSS CENTERLINE - OPPOSITE DIRECTION OF TRAVEL 12-DOWNHILL RUNAWAY 13-OTHER NON-COLLISION 14-PEDESTRIAN 15-PEDALCYCLE 16-RAILWAY VEHICLE 17-ANIMAL - FARM 18-ANIMAL - DEER 19-ANIMAL - OTHER 20-MOTOR VEHICLE IN TRANSPORT 21-PARKED MOTORVEHICLE 22-WORK ZONE MAINTENANCE EQUIPMENT 23-STRUCK BY FALLING, SHIFTING CARGO OR ANYTHING SET IN MOTION BY A MOTOR VEHICLE 24-OTHER MOVABLE OBJECT			
COLLISION WITH FIXED OBJECT - STRUCK		25-IMPACT ATTENUATOR / CRASH CUSHION 26-BRIDGE OVERHEAD STRUCTURE 27-BRIDGE PIER OR ABUTMENT 28-BRIDGE PARAPET 29-BRIDGE RAIL 30-GUARDRAIL FACE 31-GUARDRAIL END 32-PORTABLE BARRIER 33-MEDIAN CABLE BARRIER 34-MEDIAN GUARDRAIL BARRIER 35-MEDIAN CONCRETE BARRIER 36-MEDIAN OTHER BARRIER 37-TRAFFIC SIGN POST 38-OVERHEAD SIGN POST 39-LIGHT / LUMINARIES SUPPORT 40-UTILITY POLE 41-OTHER POST, POLE OR SUPPORT 42-CULVERT 43-CURB 44-DITCH 45-EMBANKMENT 46-FENCE 47-MAILBOX 48-TREE 49-FIRE HYDRANT 50-WORK ZONE MAINTENANCE EQUIPMENT 51-WALL 52-BUILDING 53-TUNNEL 54-OTHER FIXED OBJECT 99-OTHER/UNKNOWN			
FIRST HARMFUL EVENT 1		MOST HARMFUL EVENT 1			

LOCAL REPORT NUMBER 2025-00015136	
DAMAGE DAMAGE SCALE 2 1-NONE 2-MINOR DAMAGE 3-FUNCTIONAL DAMAGE 4-DISABLING DAMAGE 9-UNKNOWN	
DAMAGED AREA(S) INDICATE ALL THAT APPLY	
	
	
<input type="checkbox"/> - NO DAMAGE [0] <input type="checkbox"/> - UNDERCARRIAGE [14] <input type="checkbox"/> - TOP [13] <input type="checkbox"/> - ALL AREAS [15] <input type="checkbox"/> - UNIT NOT AT SCENE [16]	
INITIAL POINT OF CONTACT 08 0-NO DAMAGE 1-12-REFER TO UNIT DIAGRAM 13-TOP 14-UNDERCARRIAGE 15-VEHICLE NOT AT SCENE 99-UNKNOWN	
TRAFFIC TRAFFICWAY FLOW 2 1-ONE-WAY 2-TWO-WAY TRAFFIC CONTROL 2 1-ROUNDBOUT 2-SIGNAL 3-FLASHER 4-STOP SIGN 5-YIELD SIGN 6-NO CONTROL	
# OF THROUGH LANES ON ROAD 4	RAIL GRADE CROSSING 1 1-NOT INVOLVED 2-INVOLVED-ACTIVE CROSSING 3-INVOLVED-PASSIVE CROSSING
UNIT / NON-MOTORIST DIRECTION FROM 4 TO 3 1-NORTH 2-SOUTH 3-EAST 4-WEST 5-NORTHEAST 6-NORTHWEST 7-SOUTHEAST 8-SOUTHWEST 9-OTHER/UNKNOWN	
UNIT SPEED 030	DETECTED SPEED 1 1-STATED / ESTIMATED SPEED 2-CALCULATED / EDR 3-UNDETERMINED
POSTED SPEED 35	

OWNER	UNIT # 0 2	OWNER NAME: LAST, FIRST, MIDDLE () (SAME AS DRIVER) NEUENSCHWANDER, RANDALL	OWNER PHONE: INCLUDE AREA CODE () (SAME AS DRIVER) REDACTED PER ORC 149.43(A)(1)		
	OWNER ADDRESS: STREET, CITY, STATE, ZIP () (SAME AS DRIVER) 5293 KIDRON RD, APPLE CREEK, OH 44606				
COMMERCIAL CARRIER: NAME, ADDRESS, CITY, STATE, ZIP		COMMERCIAL CARRIER PHONE: INCLUDE AREA CODE			
VEHICLE	LP STATE O H	LICENSE PLATE # HHP9992	VEHICLE IDENTIFICATION # WVG E F 9 B P X F D 0 0 2 7 0 9	VEHICLE YEAR 2 0 1 5	VEHICLE MAKE Volkswagen
	<input checked="" type="checkbox"/> INSURANCE VERIFIED	INSURANCE COMPANY STATE FARM	INSURANCE POLICY # 2636137-SFP-35	COLOR WHI	VEHICLE MODEL TOUAREG
	<input type="checkbox"/> COMMERCIAL	TYPE OF USE <input type="checkbox"/> GOVERNMENT <input type="checkbox"/> IN EMERGENCY RESPONSE	US DOT #	TOWED BY: COMPANY NAME	
	<input type="checkbox"/> INTERLOCK DEVICE EQUIPPED	HIT/SKIP UNIT	#OCCUPANTS 0 1	HAZARDOUS MATERIAL <input type="checkbox"/> MATERIAL RELEASED <input type="checkbox"/> PLACARD	
	VEHICLE WEIGHT GVWR/GCWR 1 - <10K LBS. 2 - 10,001 - 26K LBS. 3 - >26K LBS.				
	UNIT TYPE 0 3		1 - PASSENGER CAR 7 - MOTORCYCLE 2-WHEELED 12 - GOLF CART 18 - LIMO (LIVERY VEHICLE) 23 - PEDESTRIAN / SKATER 2 - PASSENGER VAN (MINIVAN) 8 - MOTORCYCLE 3-WHEELED 13 - SNOWMOBILE 19 - BUS (16+ PASSENGERS) 24 - WHEELCHAIR (ANY TYPE) 3 - SPORT UTILITY VEHICLE 9 - AUTOCYCLE 14 - SINGLE UNIT TRUCK 20 - OTHER VEHICLE 25 - OTHER NON-MOTORIST 4 - PICK UP 10 - MOPED OR MOTORIZED BICYCLE 15 - SEMI-TRACTOR 21 - HEAVY EQUIPMENT 26 - BICYCLE 5 - CARGO VAN 11 - ALL TERRAIN VEHICLE (ATV / UTV) 16 - FARM EQUIPMENT 22 - ANIMAL WITH RIDER OR ANIMAL-DRAWN VEHICLE 27 - TRAIN 6 - VAN (9-15 SEATS) 17 - MOTORHOME 99 - UNKNOWN OR HIT/SKIP		
	# OF TRAILING UNITS 00				
	WAS VEHICLE OPERATING IN AUTONOMOUS MODE WHEN CRASH OCCURRED? 2 1 - YES 2 - NO 9 - OTHER / UNKNOWN		AUTONOMOUS MODE LEVEL 0 0 - NO AUTOMATION 1 - DRIVER ASSISTANCE 2 - PARTIAL AUTOMATION 3 - CONDITIONAL AUTOMATION 4 - HIGH AUTOMATION 5 - FULL AUTOMATION 9 - UNKNOWN		
	SPECIAL FUNCTION 0 1		1 - NONE 6 - BUS - CHARTER/TOUR 11 - FIRE 16 - FARM 21 - MAIL CARRIER 2 - TAXI 7 - BUS - INTERCITY 12 - MILITARY 17 - MOWING 99 - OTHER / UNKNOWN 3 - ELECTRONIC RIDE SHARING 8 - BUS - SHUTTLE 13 - POLICE 18 - SNOW REMOVAL 4 - SCHOOL TRANSPORT 9 - BUS - OTHER 14 - PUBLIC UTILITY 19 - TOWING 5 - BUS - TRANSIT/COMMUTER 10 - AMBULANCE 15 - CONSTRUCTION EQUIPMENT 20 - SAFETY SERVICE PATROL		
	CARGO BODY TYPE 0 1		1 - NO CARGO BODY TYPE / NOT APPLICABLE 3 - VEHICLE TOWING ANOTHER MOTORVEHICLE 5 - INTERMODAL CONTAINER CHASSIS 8 - POLE 12 - CONCRETE MIXER 2 - BUS 4 - LOGGING 6 - CARGO VAN/ENCLOSED BOX 9 - CARGO TANK 13 - AUTOTRANSPORTER 7 - GRAIN/CHIPS/GRAVEL 10 - FLAT BED 11 - DUMP 14 - GARBAGE/REFUSE 99 - OTHER / UNKNOWN		
VEHICLE DEFECTS 0 1		1 - TURN SIGNALS 4 - BRAKES 7 - WORN OR SLICK TIRES 9 - MOTOR TROUBLE 99 - OTHER / UNKNOWN 2 - HEAD LAMPS 5 - STEERING 8 - TRAILER EQUIPMENT DEFECTIVE 10 - DISABLED FROM PRIOR ACCIDENT 3 - TAIL LAMPS 6 - TIRE BLOWOUT			
EVENT(S)	NON-MOTORIST LOCATION AT IMPACT 0 1		1 - INTERSECTION - MARKED CROSSWALK 3 - INTERSECTION - OTHER CROSSWALK 6 - BICYCLE LANE 9 - MEDIAN/CROSSING ISLAND 12 - FIRST RESPONDER AT INCIDENT SCENE 2 - INTERSECTION - UNMARKED CROSSWALK 4 - MIDBLOCK - MARKED CROSSWALK 7 - SHOULDER / ROADSIDE 10 - DRIVEWAY ACCESS 15 - SHARED USE PATHS OR TRAILS 99 - OTHER / UNKNOWN 5 - TRAVEL LANE - OTHER LOCATION 8 - SIDEWALK 11 - OTHER / UNKNOWN		
	ACTION 3		1 - NON-CONTACT 1 - STRAIGHT AHEAD 7 - MAKING U-TURN 13 - NEGOTIATING A CURVE 18 - APPROACHING OR LEAVING VEHICLE 2 - NON-COLLISION 2 - BACKING 8 - ENTERING TRAFFIC LANE 14 - ENTERING OR CROSSING SPECIFIED LOCATION 19 - STANDING 3 - STRIKING 3 - CHANGING LANES 9 - LEAVING TRAFFIC LANE 15 - WALKING, RUNNING, JOGGING, PLAYING 20 - OTHER NON-MOTORIST 4 - STRUCK 4 - OVERTAKING/PASSING 10 - PARKED 16 - WORKING 21 - STANDING OUTSIDE DISABLED VEHICLE 5 - BOTH STRIKING & STRUCK 5 - MAKING RIGHT TURN 11 - SLOWING OR STOPPED IN TRAFFIC 17 - PUSHING VEHICLE 99 - OTHER / UNKNOWN 9 - OTHER / UNKNOWN 6 - MAKING LEFT TURN 12 - DRIVERLESS		
	CONTRIBUTING CIRCUMSTANCES 0 1		1 - NONE 7 - LEFT OF CENTER 13 - IMPROPER START FROM A PARKED POSITION 17 - VISION OBSTRUCTION 21 - LYING IN ROADWAY 2 - FAILURE TO YIELD 8 - FOLLOWING TOO CLOSE / ACDA 14 - STOPPED OR PARKED ILLEGALLY 18 - OPERATING DEFECTIVE EQUIPMENT 22 - NOT DISCERNIBLE 3 - RAN RED LIGHT 9 - IMPROPER LANE CHANGE 15 - SWERVING TO AVOID 19 - LOAD SHIFTING/FALLING/SPILLING 23 - OPENING DOOR INTO ROADWAY 99 - OTHER IMPROPER ACTION 4 - RAN STOP SIGN 10 - IMPROPER PASSING 16 - WRONG WAY 20 - IMPROPER CROSSING 5 - UNSAFE SPEED 11 - DROVE OFF ROAD 6 - IMPROPER TURN 12 - IMPROPER BACKING		
	SEQUENCE OF EVENTS		NON-COLLISION 1 - OVERTURN/ROLLOVER 6 - EQUIPMENT FAILURE 11 - CROSS CENTERLINE - OPPOSITE DIRECTION OF TRAVEL 16 - RAILWAY VEHICLE 22 - WORK ZONE MAINTENANCE EQUIPMENT 2 - FIRE/EXPLOSION 7 - SEPARATION OF UNITS 12 - DOWNHILL RUNAWAY 17 - ANIMAL - FARM 23 - STRUCK BY FALLING, SHIFTING CARGO OR ANYTHING SET IN MOTION BY A MOTOR VEHICLE 3 - IMMERSION 8 - RAN OFF ROAD RIGHT 13 - OTHER NON-COLLISION 18 - ANIMAL - DEER 24 - OTHER MOVABLE OBJECT 4 - JACKKNIFE 9 - RAN OFF ROAD LEFT 14 - PEDESTRIAN 19 - ANIMAL - OTHER 20 - MOTOR VEHICLE IN TRANSPORT 5 - CARGO / EQUIPMENT LOSS OR SHIFT 10 - CROSS MEDIAN 15 - PEDALCYCLE 21 - PARKED MOTORVEHICLE		
	COLLISION WITH FIXED OBJECT - STRUCK		25 - IMPACT ATTENUATOR / CRASH CUSHION 31 - GUARDRAIL END 37 - TRAFFIC SIGN POST 43 - CURB 50 - WORK ZONE MAINTENANCE EQUIPMENT 26 - BRIDGE OVERHEAD STRUCTURE 32 - PORTABLE BARRIER 38 - OVERHEAD SIGN POST 44 - DITCH 51 - WALL 27 - BRIDGE PIER OR ABUTMENT 33 - MEDIAN CABLE BARRIER 39 - LIGHT / LUMINARIES SUPPORT 45 - EMBANKMENT 52 - BUILDING 28 - BRIDGE PARAPET 34 - MEDIAN GUARDRAIL BARRIER 40 - UTILITY POLE 46 - FENCE 53 - TUNNEL 29 - BRIDGE RAIL 35 - MEDIAN CONCRETE BARRIER 41 - OTHER POST, POLE OR SUPPORT 47 - MAILBOX 54 - OTHER FIXED OBJECT 30 - GUARDRAIL FACE 36 - MEDIAN OTHER BARRIER 42 - CULVERT 48 - TREE 55 - OTHER / UNKNOWN 49 - FIRE HYDRANT		
	FIRST HARMFUL EVENT 1 MOST HARMFUL EVENT 1				

LOCAL REPORT NUMBER 2 0 2 5 - 0 0 0 1 5 1 3 6	
DAMAGE DAMAGE SCALE 2 1 - NONE 3 - FUNCTIONAL DAMAGE 2 - MINOR DAMAGE 4 - DISABLING DAMAGE 9 - UNKNOWN	
DAMAGED AREA(S) INDICATE ALL THAT APPLY	
<input type="checkbox"/> - NO DAMAGE [0] <input type="checkbox"/> - UNDERCARRIAGE [14] <input type="checkbox"/> - TOP [13] <input type="checkbox"/> - ALL AREAS [15] <input type="checkbox"/> - UNIT NOT AT SCENE [16]	
INITIAL POINT OF CONTACT 0 1 0 - NO DAMAGE 14 - UNDERCARRIAGE 1 - 12 - REFER TO UNIT DIAGRAM 15 - VEHICLE NOT AT SCENE 13 - TOP 99 - UNKNOWN	
TRAFFICWAY FLOW 2 1 - ONE-WAY 2 - TWO-WAY	TRAFFIC CONTROL 2 1 - ROUNDABOUT 4 - STOP SIGN 2 - SIGNAL 5 - YIELD SIGN 3 - FLASHER 6 - NO CONTROL
# OF THROUGH LANES ON ROAD 4	RAIL GRADE CROSSING 1 1 - NOT INVOLVED 2 - INVOLVED-ACTIVE CROSSING 3 - INVOLVED-PASSIVE CROSSING
UNIT / NON-MOTORIST DIRECTION FROM 4 TO 3 1 - NORTH 5 - NORTHEAST 2 - SOUTH 6 - NORTHWEST 3 - EAST 7 - SOUTHEAST 4 - WEST 8 - SOUTHWEST 9 - OTHER / UNKNOWN	
UNIT SPEED 0 0 5	DETECTED SPEED 1 1 - STATED / ESTIMATED SPEED 2 - CALCULATED / EDR 3 - UNDETERMINED
POSTED SPEED 3 5	

MOTORIST / Non-MOTORIST

LOCAL REPORT NUMBER												
2 0 2 5 - 0 0 0 1 5 1 3 6												
UNIT #	NAME: LAST, FIRST, MIDDLE				DATE OF BIRTH		AGE	GENDER				
0 1	MCINTOSH, SEAN, A				0 3 1 9 1 9 8 4		4 1	M				
ADDRESS: STREET, CITY, STATE, ZIP					CONTACT PHONE - INCLUDE AREA CODE							
954 SILVER MEADOWS BLVD ,Kent ,OH 44240					REDACTED PER ORC 149.43(A)(1)							
INJURIES	INJURED TAKEN BY	EMS AGENCY (NAME)	INJURED TAKEN TO: MEDICAL FACILITY (NAME, CITY)		SAFETY EQUIPMENT USED	DOT-COMPLIANT MC HELMET	SEATING POSITION	AIR BAG USAGE	EJECTION	TRAPPED		
5					0 4	<input type="checkbox"/>	0 1	1	1	1		
OL STATE	OPERATOR LICENSE NUMBER		OFFENSE CHARGED		LOCAL CODE	OFFENSE DESCRIPTION		CITATION NUMBER				
O H	REDACTED PER ORC 4501:1-12		331.14		X	Signals Before Chang		30778				
OL CLASS	ENDORSEMENT SELECT UP TO 2	RESTRICTION SELECT UP TO 3	DRIVER DISTRACTED BY	ALCOHOL / DRUG SUSPECTED		CONDITION	ALCOHOL TEST		DRUG TEST(S)			
4		0 3	1	<input type="checkbox"/> ALCOHOL <input type="checkbox"/> MARIJUANA <input type="checkbox"/> OTHER DRUG		1	STATUS	TYPE	VALUE	STATUS	TYPE	RESULT SELECT UP TO 4
							1	1		1	1	
UNIT #	NAME: LAST, FIRST, MIDDLE				DATE OF BIRTH		AGE	GENDER				
0 2	NEUENSCHWANDER, LIA, YUQIU				0 9 1 0 2 0 0 1		2 4	F				
ADDRESS: STREET, CITY, STATE, ZIP					CONTACT PHONE - INCLUDE AREA CODE							
410 E SCHOOL ST A ,Kent ,OH 44240					REDACTED PER ORC 149.43(A)(1)							
INJURIES	INJURED TAKEN BY	EMS AGENCY (NAME)	INJURED TAKEN TO: MEDICAL FACILITY (NAME, CITY)		SAFETY EQUIPMENT USED	DOT-COMPLIANT MC HELMET	SEATING POSITION	AIR BAG USAGE	EJECTION	TRAPPED		
5					0 4	<input type="checkbox"/>	0 1	1	1	1		
OL STATE	OPERATOR LICENSE NUMBER		OFFENSE CHARGED		LOCAL CODE	OFFENSE DESCRIPTION		CITATION NUMBER				
O H	REDACTED PER ORC 4501:1-12											
OL CLASS	ENDORSEMENT SELECT UP TO 2	RESTRICTION SELECT UP TO 3	DRIVER DISTRACTED BY	ALCOHOL / DRUG SUSPECTED		CONDITION	ALCOHOL TEST		DRUG TEST(S)			
4			1	<input type="checkbox"/> ALCOHOL <input type="checkbox"/> MARIJUANA <input type="checkbox"/> OTHER DRUG		1	STATUS	TYPE	VALUE	STATUS	TYPE	RESULT SELECT UP TO 4
							1	1		1	1	
UNIT #	NAME: LAST, FIRST, MIDDLE				DATE OF BIRTH		AGE	GENDER				
ADDRESS: STREET, CITY, STATE, ZIP					CONTACT PHONE - INCLUDE AREA CODE							
INJURIES	INJURED TAKEN BY	EMS AGENCY (NAME)	INJURED TAKEN TO: MEDICAL FACILITY (NAME, CITY)		SAFETY EQUIPMENT USED	DOT-COMPLIANT MC HELMET	SEATING POSITION	AIR BAG USAGE	EJECTION	TRAPPED		
						<input type="checkbox"/>						
OL STATE	OPERATOR LICENSE NUMBER		OFFENSE CHARGED		LOCAL CODE	OFFENSE DESCRIPTION		CITATION NUMBER				
OL CLASS	ENDORSEMENT SELECT UP TO 2	RESTRICTION SELECT UP TO 3	DRIVER DISTRACTED BY	ALCOHOL / DRUG SUSPECTED		CONDITION	ALCOHOL TEST		DRUG TEST(S)			
				<input type="checkbox"/> ALCOHOL <input type="checkbox"/> MARIJUANA <input type="checkbox"/> OTHER DRUG			STATUS	TYPE	VALUE	STATUS	TYPE	RESULT SELECT UP TO 4
INJURIES												
1 - FATAL												
2 - SUSPECTED SERIOUS INJURY												
3 - SUSPECTED MINOR INJURY												
4 - POSSIBLE INJURY												
5 - NO APPARENT INJURY												
INJURED TAKEN BY												
1 - NOT TRANSPORTED / TREATED AT SCENE												
2 - EMS												
3 - POLICE												
9 - OTHER / UNKNOWN												
SAFETY EQUIPMENT												
1 - NONE USED												
2 - SHOULDER BELT ONLY USED												
3 - LAP BELT ONLY USED												
4 - SHOULDER & LAP BELT USED												
5 - CHILD RESTRAINT SYSTEM - FORWARD FACING												
6 - CHILD RESTRAINT SYSTEM - REAR FACING												
7 - BOOSTER SEAT												
8 - HELMET USED												
9 - PROTECTIVE PADS USED (ELBOW, KNEES, ETC.)												
10 - REFLECTIVE CLOTHING												
11 - LIGHTING - PEDESTRIAN / BICYCLE ONLY												
99 - OTHER / UNKNOWN												
SEATING POSITION												
1 - FRONT - LEFT SIDE (MOTORCYCLE DRIVER)												
2 - FRONT - MIDDLE												
3 - FRONT - RIGHT SIDE												
4 - SECOND - LEFT SIDE (MOTORCYCLE PASSENGER)												
5 - SECOND - MIDDLE												
6 - SECOND - RIGHT SIDE												
7 - THIRD - LEFT SIDE (MOTORCYCLE SIDE CAR)												
8 - THIRD - MIDDLE												
9 - THIRD - RIGHT SIDE												
10 - SLEEPER SECTION OF TRUCK CAB												
11 - PASSENGER IN OTHER ENCLOSED CARGO AREA (NON-TRAILING UNIT, BUS, PICK-UP WITH CAP)												
12 - PASSENGER IN UNENCLOSED CARGO AREA												
13 - TRAILING UNIT												
14 - RIDING ON VEHICLE EXTERIOR (NON-TRAILING UNIT)												
15 - NON-MOTORIST												
99 - OTHER / UNKNOWN												
AIR BAG												
1 - NOT DEPLOYED												
2 - DEPLOYED FRONT												
3 - DEPLOYED SIDE												
4 - DEPLOYED BOTH FRONT / SIDE												
5 - NOT APPLICABLE												
9 - DEPLOYMENT UNKNOWN												
EJECTION												
1 - NOT EJECTED												
2 - PARTIALLY EJECTED												
3 - TOTALLY EJECTED												
4 - NOT APPLICABLE												
TRAPPED												
1 - NOT TRAPPED												
2 - EXTRICATED BY MECHANICAL MEANS												
3 - FREED BY NON-MECHANICAL MEANS												
OL CLASS												
1 - CLASS A												
2 - CLASS B												
3 - CLASS C												
4 - REGULAR CLASS (OHIO - D)												
5 - M/C MOPED ONLY												
6 - NO VALID OL												
OL RESTRICTION(S)												
1 - ALCOHOL INTERLOCK DEVICE												
2 - CDL INTRASTATE ONLY												
3 - CORRECTIVE LENSES												
4 - FARM WAIVER												
5 - EXCEPT CLASS A BUS												
6 - EXCEPT CLASS A & CLASS B BUS												
7 - EXCEPT TRACTOR-TRAILER												
8 - INTERMEDIATE LICENSE RESTRICTIONS												
9 - LEARNER'S PERMIT RESTRICTIONS												
10 - LIMITED TO DAYLIGHT ONLY												
11 - LIMITED TO EMPLOYMENT												
12 - LIMITED - OTHER												
13 - MECHANICAL DEVICES (SPECIAL BRAKES, HAND CONTROLS, OR OTHER ADAPTIVE DEVICES)												
14 - MILITARY VEHICLES ONLY												
15 - MOTOR VEHICLES WITHOUT AIR BRAKES												
16 - OUTSIDE MIRROR												
17 - PROSTHETIC AID												
18 - OTHER												
DRIVER DISTRACTION												
1 - NOT DISTRACTED												
2 - MANUALLY OPERATING AN ELECTRONIC COMMUNICATION DEVICE (TEXTING, TYPING, DIALING)												
3 - TALKING ON HANDS-FREE COMMUNICATION DEVICE												
4 - TALKING ON HAND-HELD COMMUNICATION DEVICE												
5 - OTHER ACTIVITY WITH AN ELECTRONIC DEVICE												
6 - PASSENGER												
7 - OTHER DISTRACTION INSIDE THE VEHICLE												
8 - OTHER DISTRACTION OUTSIDE THE VEHICLE												
9 - OTHER / UNKNOWN												
TEST STATUS												
1 - NONE GIVEN												
2 - TEST REFUSED												
3 - TEST GIVEN, CONTAMINATED SAMPLE / UNUSABLE												
4 - TEST GIVEN, RESULTS KNOWN												
5 - TEST GIVEN, RESULTS UNKNOWN												
ALCOHOL TEST TYPE												
1 - NONE												
2 - BLOOD												
3 - URINE												
4 - BREATH												
5 - OTHER												
DRUG TEST TYPE												
1 - NONE												
2 - BLOOD												
3 - URINE												
4 - OTHER												
CONDITION												
1 - APPARENTLY NORMAL												
2 - PHYSICAL IMPAIRMENT												
3 - EMOTIONAL (E.G., DEPRESSED, ANGRY, DISTURBED)												
4 - ILLNESS												
5 - FELL ASLEEP, FAINTED, FATIGUED, ETC.												
6 - UNDER THE INFLUENCE OF MEDICATIONS / DRUGS / ALCOHOL												
9 - OTHER / UNKNOWN												
DRUG TEST RESULT(S)												
1 - AMPHETAMINES												
2 - BARBITURATES												
3 - BENZODIAZEPINES												
4 - CANNABINOIDS												
5 - COCAINE												
6 - OPIATES / OPIOIDS												
7 - OTHER												
8 - NEGATIVE RESULTS												