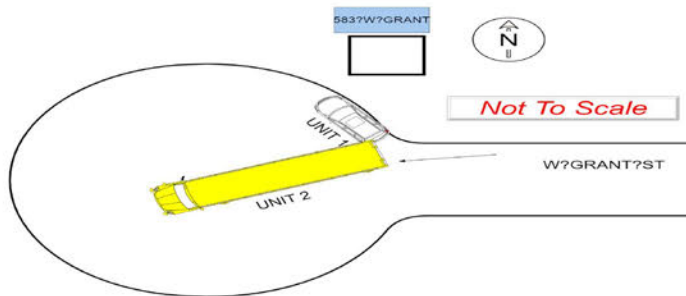
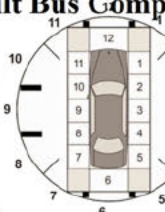
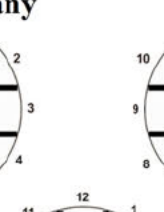
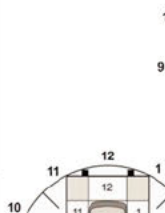
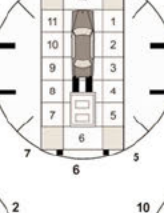
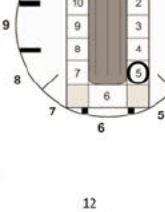
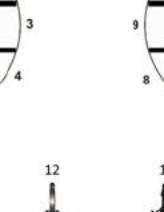
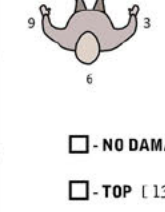
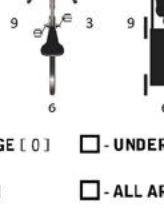
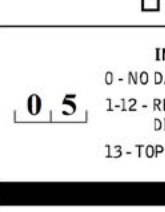
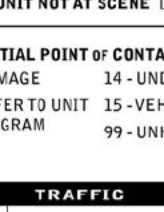
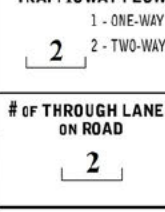
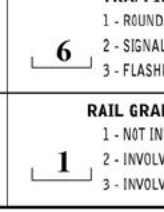
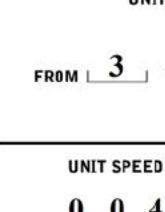
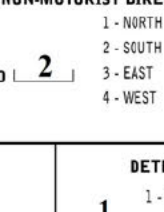




<input type="checkbox"/> PHOTOS TAKEN		<input type="checkbox"/> OH-2	<input type="checkbox"/> OH-3	LOCAL INFORMATION		2 0 2 5 - 0 0 0 1 0 4 7 2	
<input type="checkbox"/> SECONDARY CRASH		<input type="checkbox"/> OH-1P	<input type="checkbox"/> OTHER	REPORTING AGENCY NAME*		NCIC*	HIT/SKIP
<input type="checkbox"/> PRIVATE PROPERTY				City of Kent Police		0 6 7 0 3	1 - SOLVED 2 - UNSOLVED
COUNTY*	LOCALITY*	LOCATION: CITY, VILLAGE, TOWNSHIP*		CRASH DATE / TIME*		NUMBER OF UNITS	
6 7	1	Kent		0 7 2 2 2 0 2 5 / 1 4 5 4		0 2	
ROUTE TYPE	ROUTE NUMBER	PREFIX	1 - NORTH 2 - SOUTH 3 - EAST 4 - WEST	LOCATION ROAD NAME	ROAD TYPE	LATITUDE DECIMAL DEGREES	CRASH SEVERITY
		4		GRANT	S T	4 1 . 1 6 5 0 0 1	1 - FATAL 2 - SERIOUS INJURY SUSPECTED 3 - MINOR INJURY SUSPECTED 4 - INJURY POSSIBLE 5 - PROPERTY DAMAGE ONLY
ROUTE TYPE	ROUTE NUMBER	PREFIX	1 - NORTH 2 - SOUTH 3 - EAST 4 - WEST	REFERENCE ROAD NAME (ROAD, MILEPOST, HOUSE #)	ROAD TYPE	LONGITUDE DECIMAL DEGREES	
				583		- 8 1 . 3 6 1 3 8 4	
REFERENCE POINT	DIRECTION FROM REFERENCE	ROUTE TYPE	ROAD TYPE	INTERSECTION RELATED			
1 - INTERSECTION 2 - MILE POST 3 - HOUSE #	1 - NORTH 2 - SOUTH 3 - EAST 4 - WEST	IR - INTERSTATE ROUTE (TP) US - FEDERAL US ROUTE SR - STATE ROUTE CR - NUMBERED COUNTY ROUTE TR - NUMBERED TOWNSHIP ROUTE	AL - ALLEY AV - AVENUE BL - BOULEVARD CR - CIRCLE CT - COURT DR - DRIVE HE - HEIGHTS	HW - HIGHWAY LA - LANE MP - MILEPOST OV - OVAL PK - PARKWAY PI - PIKE PL - PLACE	<input type="checkbox"/> WITHIN INTERSECTION OR ON APPROACH <input type="checkbox"/> WITHIN INTERCHANGE AREA		
DISTANCE FROM REFERENCE	DISTANCE UNIT OF MEASURE			ROADWAY			
	1 - MILES 2 - FEET 3 - YARDS			<input type="checkbox"/> ROADWAY DIVIDED			
LOCATION OF FIRST HARMFUL EVENT		MANNER OF CRASH COLLISION/IMPACT		DIRECTION OF TRAVEL		MEDIAN TYPE	
1 - ON ROADWAY 2 - ON SHOULDER 3 - IN MEDIAN 4 - ON ROADSIDE 5 - ON GORE 6 - OUTSIDE TRAFFIC WAY 7 - ON RAMP 8 - OFF RAMP		1 - NOT COLLISION BETWEEN TWO MOTOR VEHICLES IN TRANSPORT 2 - REAR-END 3 - HEAD-ON 4 - REAR-TO-REAR 5 - BACKING 6 - ANGLE 7 - SIDESWIPE, SAME DIRECTION 8 - SIDESWIPE, OPPOSITE DIRECTION 9 - OTHER / UNKNOWN		1 - NORTH 2 - SOUTH 3 - EAST 4 - WEST		1 - DIVIDED FLUSH MEDIAN (<4 FEET) 2 - DIVIDED FLUSH MEDIAN (≥4 FEET) 3 - DIVIDED, DEPRESSED MEDIAN (ANY TYPE) 4 - DIVIDED, RAISED MEDIAN (ANY TYPE) 9 - OTHER/UNKNOWN	
<input type="checkbox"/> WORK ZONE RELATED <input type="checkbox"/> WORKERS PRESENT <input type="checkbox"/> LAW ENFORCEMENT PRESENT <input type="checkbox"/> ACTIVE SCHOOL ZONE		WORK ZONE TYPE		LOCATION OF CRASH IN WORK ZONE		CONTOUR	
		1 - LANE CLOSURE 2 - LANE SHIFT/CROSSOVER 3 - WORK ON SHOULDER OR MEDIAN 4 - INTERMITTENT OR MOVING WORK 5 - OTHER		1 - BEFORE THE 1ST WORK ZONE WARNING SIGN 2 - ADVANCE WARNING AREA 3 - TRANSITION AREA 4 - ACTIVITY AREA 5 - TERMINATION AREA		1	
LIGHT CONDITION		WEATHER		CONDITIONS		SURFACE	
1 - DAYLIGHT 2 - DAWN/DUSK 3 - DARK - LIGHTED ROADWAY 4 - DARK - ROADWAY NOT LIGHTED 5 - DARK - UNKNOWN ROADWAY LIGHTING 9 - OTHER / UNKNOWN		1 - CLEAR 2 - CLOUDY 3 - FOG, SMOG, SMOKE 4 - RAIN 5 - SLEET, HAIL 6 - SNOW 7 - SEVERE CROSSWINDS 8 - BLOWING SAND, SOIL, DIRT, SNOW 9 - FREEZING RAIN OR FREEZING DRIZZLE 99 - OTHER / UNKNOWN		1 - DRY 2 - WET 3 - SNOW 4 - ICE 5 - SAND, MUD, DIRT, OIL, GRAVEL 6 - WATER (STANDING, MOVING) 7 - SLUSH 9 - OTHER/UNKNOWN		1 - CONCRETE 2 - BLACKTOP, BITUMINOUS, ASPHALT 3 - BRICK/BLOCK 4 - SLAG, GRAVEL, STONE 5 - DIRT 9 - OTHER/UNKNOWN	
NARRATIVE				Indicate the north direction with an "N" on the compass diagram.			
UNIT 1 WAS ILLEGALLY PARKED ON THE NORTH SIDE OF W GRANT STREET. UNIT 2 ATTEMPTED TO TURN AROUND IN THE CUL-DE-SAC. AS UNIT 2 WAS TURNING IT STRUCK UNIT 1.							
CRASH REPORTED DATE / TIME		DISPATCH DATE / TIME		ARRIVAL DATE / TIME		SCENE CLEARED DATE / TIME	
0 7 2 2 2 0 2 5 / 1 4 5 4		0 7 2 2 2 0 2 5 / 1 4 5 5		0 7 2 2 2 0 2 5 / 1 5 0 4		0 7 2 2 2 0 2 5 / 1 5 4 5	
TOTAL TIME ROADWAY CLOSED	OTHER INVESTIGATION TIME	TOTAL MINUTES	OFFICER'S NAME*	CHECKED BY OFFICER'S NAME*		REPORT TAKEN BY	
0 0 0	0 1 0	0 6 0	Driscoll, Sean D	Nelson, Josh		<input checked="" type="checkbox"/> POLICE AGENCY <input type="checkbox"/> MOTORIST	
			OFFICER'S BADGE NUMBER*	CHECKED BY OFFICER'S BADGE NUMBER*		<input type="checkbox"/> SUPPLEMENT (CORRECTION OR ADDITION TO AN EXISTING REPORT SENT TO OOPS)	
			2 2 0	2 3 2			

OWNER	UNIT # 01	OWNER NAME: LAST, FIRST, MIDDLE (SAME AS DRIVER) ECKBERG, LOUIS, RICHARD	OWNER PHONE: INCLUDE AREA CODE (SAME AS DRIVER) REDACTED PER ORC 149.43(A)(1)		
	OWNER ADDRESS: STREET, CITY, STATE, ZIP (SAME AS DRIVER) 12840 HAMETOWN RD, DOYLESTOWN, OH 44230				
COMMERCIAL CARRIER: NAME, ADDRESS, CITY, STATE, ZIP		COMMERCIAL CARRIER PHONE: INCLUDE AREA CODE			
VEHICLE	LP STATE OH	LICENSE PLATE # KQH9324	VEHICLE IDENTIFICATION # 3G5DA03E84S518658	VEHICLE YEAR 2004	VEHICLE MAKE Buick
	<input checked="" type="checkbox"/> INSURANCE VERIFIED	INSURANCE COMPANY GENERAL	INSURANCE POLICY # 1GOH8648812	COLOR WHI	VEHICLE MODEL RENDEZVOUS
	TYPE OF USE <input type="checkbox"/> COMMERCIAL <input type="checkbox"/> GOVERNMENT <input type="checkbox"/> IN EMERGENCY RESPONSE		US DOT #	TOWED BY: COMPANY NAME	
	<input type="checkbox"/> INTERLOCK DEVICE EQUIPPED <input type="checkbox"/> HIT/SKIP UNIT		#OCCUPANTS 00	HAZARDOUS MATERIAL <input type="checkbox"/> MATERIAL RELEASED <input type="checkbox"/> PLACARD	
	VEHICLE WEIGHT GVWR/GCWR 1 - <10K LBS. 2 - 10,001 - 26K LBS. 3 - >26K LBS.				
	UNIT TYPE 03				
	# OF TRAILING UNITS 00				
	WAS VEHICLE OPERATING IN AUTONOMOUS MODE WHEN CRASH OCCURRED? 2 1-YES 2-NO 9-OTHER/UNKNOWN		AUTONOMOUS MODE LEVEL 0		
	SPECIAL FUNCTION 01				
	CARGO BODY TYPE 01				
VEHICLE DEFECTS					
NON-MOTORIST LOCATION AT IMPACT					
ACTION 4		PRE-CRASH ACTIONS 10			
CONTRIBUTING CIRCUMSTANCES 14					
SEQUENCE OF EVENTS		NON-COLLISION			
1 20		11 - CROSS CENTERLINE - OPPOSITE DIRECTION OF TRAVEL			
2		12 - DOWNHILL RUNAWAY			
3		13 - OTHER NON-COLLISION			
4		14 - PEDESTRIAN			
5		15 - PEDALCYCLE			
6		16 - RAILWAY VEHICLE			
7		17 - ANIMAL - FARM			
8		18 - ANIMAL - DEER			
9		19 - ANIMAL - OTHER			
10		20 - MOTOR VEHICLE IN TRANSPORT			
11		21 - PARKED MOTORVEHICLE			
12		22 - WORK ZONE MAINTENANCE EQUIPMENT			
13		23 - STRUCK BY FALLING, SHIFTING CARGO OR ANYTHING SET IN MOTION BY A MOTOR VEHICLE			
14		24 - OTHER MOVABLE OBJECT			
15		25 - IMPACT ATTENUATOR / CRASH CUSHION			
16		26 - BRIDGE OVERHEAD STRUCTURE			
17		27 - BRIDGE PIER OR ABUTMENT			
18		28 - BRIDGE PARAPET			
19		29 - BRIDGE RAIL			
20		30 - GUARDRAIL FACE			
21		31 - GUARDRAIL END			
22		32 - PORTABLE BARRIER			
23		33 - MEDIAN CABLE BARRIER			
24		34 - MEDIAN GUARDRAIL BARRIER			
25		35 - MEDIAN CONCRETE BARRIER			
26		36 - MEDIAN OTHER BARRIER			
27		37 - TRAFFIC SIGN POST			
28		38 - OVERHEAD SIGN POST			
29		39 - LIGHT / LUMINARIES SUPPORT			
30		40 - UTILITY POLE			
31		41 - OTHER POST, POLE OR SUPPORT			
32		42 - CULVERT			
33		43 - CURB			
34		44 - DITCH			
35		45 - EMBANKMENT			
36		46 - FENCE			
37		47 - MAILBOX			
38		48 - TREE			
39		49 - FIRE HYDRANT			
40		50 - WORK ZONE MAINTENANCE EQUIPMENT			
41		51 - WALL			
42		52 - BUILDING			
43		53 - TUNNEL			
44		54 - OTHER FIXED OBJECT			
45		55 - OTHER / UNKNOWN			
46		56 - OTHER / UNKNOWN			
47		57 - OTHER / UNKNOWN			
48		58 - OTHER / UNKNOWN			
49		59 - OTHER / UNKNOWN			
50		60 - OTHER / UNKNOWN			
51		61 - OTHER / UNKNOWN			
52		62 - OTHER / UNKNOWN			
53		63 - OTHER / UNKNOWN			
54		64 - OTHER / UNKNOWN			
55		65 - OTHER / UNKNOWN			
56		66 - OTHER / UNKNOWN			
57		67 - OTHER / UNKNOWN			
58		68 - OTHER / UNKNOWN			
59		69 - OTHER / UNKNOWN			
60		70 - OTHER / UNKNOWN			
61		71 - OTHER / UNKNOWN			
62		72 - OTHER / UNKNOWN			
63		73 - OTHER / UNKNOWN			
64		74 - OTHER / UNKNOWN			
65		75 - OTHER / UNKNOWN			
66		76 - OTHER / UNKNOWN			
67		77 - OTHER / UNKNOWN			
68		78 - OTHER / UNKNOWN			
69		79 - OTHER / UNKNOWN			
70		80 - OTHER / UNKNOWN			
71		81 - OTHER / UNKNOWN			
72		82 - OTHER / UNKNOWN			
73		83 - OTHER / UNKNOWN			
74		84 - OTHER / UNKNOWN			
75		85 - OTHER / UNKNOWN			
76		86 - OTHER / UNKNOWN			
77		87 - OTHER / UNKNOWN			
78		88 - OTHER / UNKNOWN			
79		89 - OTHER / UNKNOWN			
80		90 - OTHER / UNKNOWN			
81		91 - OTHER / UNKNOWN			
82		92 - OTHER / UNKNOWN			
83		93 - OTHER / UNKNOWN			
84		94 - OTHER / UNKNOWN			
85		95 - OTHER / UNKNOWN			
86		96 - OTHER / UNKNOWN			
87		97 - OTHER / UNKNOWN			
88		98 - OTHER / UNKNOWN			
89		99 - OTHER / UNKNOWN			
90		100 - OTHER / UNKNOWN			
91		101 - OTHER / UNKNOWN			
92		102 - OTHER / UNKNOWN			
93		103 - OTHER / UNKNOWN			
94		104 - OTHER / UNKNOWN			
95		105 - OTHER / UNKNOWN			
96		106 - OTHER / UNKNOWN			
97		107 - OTHER / UNKNOWN			
98		108 - OTHER / UNKNOWN			
99		109 - OTHER / UNKNOWN			
100		110 - OTHER / UNKNOWN			
101		111 - OTHER / UNKNOWN			
102		112 - OTHER / UNKNOWN			
103		113 - OTHER / UNKNOWN			
104		114 - OTHER / UNKNOWN			
105		115 - OTHER / UNKNOWN			
106		116 - OTHER / UNKNOWN			
107		117 - OTHER / UNKNOWN			
108		118 - OTHER / UNKNOWN			
109		119 - OTHER / UNKNOWN			
110		120 - OTHER / UNKNOWN			
111		121 - OTHER / UNKNOWN			
112		122 - OTHER / UNKNOWN			
113		123 - OTHER / UNKNOWN			
114		124 - OTHER / UNKNOWN			
115		125 - OTHER / UNKNOWN			
116		126 - OTHER / UNKNOWN			
117		127 - OTHER / UNKNOWN			
118		128 - OTHER / UNKNOWN			
119		129 - OTHER / UNKNOWN			
120		130 - OTHER / UNKNOWN			
121		131 - OTHER / UNKNOWN			
122		132 - OTHER / UNKNOWN			
123		133 - OTHER / UNKNOWN			
124		134 - OTHER / UNKNOWN			
125		135 - OTHER / UNKNOWN			
126		136 - OTHER / UNKNOWN			
127		137 - OTHER / UNKNOWN			
128		138 - OTHER / UNKNOWN			
129		139 - OTHER / UNKNOWN			
130		140 - OTHER / UNKNOWN			
131		141 - OTHER / UNKNOWN			
132		142 - OTHER / UNKNOWN			
133		143 - OTHER / UNKNOWN			
134		144 - OTHER / UNKNOWN			
135		145 - OTHER / UNKNOWN			
136		146 - OTHER / UNKNOWN			
137		147 - OTHER / UNKNOWN			
138		148 - OTHER / UNKNOWN			
139		149 - OTHER / UNKNOWN			
140		150 - OTHER / UNKNOWN			
141		151 - OTHER / UNKNOWN			
142		152 - OTHER / UNKNOWN			
143		153 - OTHER / UNKNOWN			
144		154 - OTHER / UNKNOWN			
145		155 - OTHER / UNKNOWN			
146		156 - OTHER / UNKNOWN			
147		157 - OTHER / UNKNOWN			
148		158 - OTHER / UNKNOWN			
149		159 - OTHER / UNKNOWN			
150		160 - OTHER / UNKNOWN			
151		161 - OTHER / UNKNOWN			
152		162 - OTHER / UNKNOWN			
153		163 - OTHER / UNKNOWN			
154		164 - OTHER / UNKNOWN			
155		165 - OTHER / UNKNOWN			
156		166 - OTHER / UNKNOWN			
157		167 - OTHER / UNKNOWN			
158		168 - OTHER / UNKNOWN			
159		169 - OTHER / UNKNOWN			
160		170 - OTHER / UNKNOWN			
161		171 - OTHER / UNKNOWN			
162		172 - OTHER / UNKNOWN			
163		173 - OTHER / UNKNOWN			
164		174 - OTHER / UNKNOWN			
165		175 - OTHER / UNKNOWN			
166		176 - OTHER / UNKNOWN			
167		177 - OTHER / UNKNOWN			
168		178 - OTHER / UNKNOWN			
169		179 - OTHER / UNKNOWN			
170		180 - OTHER / UNKNOWN			
171		181 - OTHER / UNKNOWN			
172		182 - OTHER / UNKNOWN			
173		183 - OTHER / UNKNOWN			
174		184 - OTHER / UNKNOWN			
175		185 - OTHER / UNKNOWN			
176		186 - OTHER / UNKNOWN			
177		187 - OTHER / UNKNOWN			
178		188 - OTHER / UNKNOWN			
179		189 - OTHER / UNKNOWN			
180		190 - OTHER / UNKNOWN			
181		191 - OTHER / UNKNOWN			
182		192 - OTHER / UNKNOWN			
183		193 - OTHER / UNKNOWN			
184		194 - OTHER / UNKNOWN			
185		195 - OTHER / UNKNOWN			
186		196 - OTHER / UNKNOWN			
187		197 - OTHER / UNKNOWN			
188		198 - OTHER / UNKNOWN			
189		199 - OTHER / UNKNOWN			
190		200 - OTHER / UNKNOWN			
191		201 - OTHER / UNKNOWN			
192		202 - OTHER / UNKNOWN			
193		203 - OTHER / UNKNOWN			
194		204 - OTHER / UNKNOWN			
195		205 - OTHER / UNKNOWN			
196		206 - OTHER / UNKNOWN			
197		207 - OTHER / UNKNOWN			
198		208 - OTHER / UNKNOWN			
199		209 - OTHER / UNKNOWN			
200		210 - OTHER / UNKNOWN			
201		211 - OTHER / UNKNOWN			
202		212 - OTHER / UNKNOWN			
203		213 - OTHER / UNKNOWN			
204		214 - OTHER / UNKNOWN			
205		215 - OTHER / UNKNOWN			
206		216 - OTHER / UNKNOWN			
207		217 - OTHER / UNKNOWN			
208		218 - OTHER / UNKNOWN			
209		219 - OTHER / UNKNOWN			
210		220 - OTHER / UNKNOWN			
211		221 - OTHER / UNKNOWN			
212		222 - OTHER / UNKNOWN			
213		223 - OTHER / UNKNOWN			
214		224 - OTHER / UNKNOWN			
215		225 - OTHER / UNKNOWN			
216		226 - OTHER / UNKNOWN			
217		227 - OTHER / UNKNOWN			
218		228 - OTHER / UNKNOWN			
219		229 - OTHER / UNKNOWN			
220		230 - OTHER / UNKNOWN			
221		231 - OTHER / UNKNOWN			
222		232 - OTHER / UNKNOWN			
223		233 - OTHER / UNKNOWN			
224		234 - OTHER / UNKNOWN			
225		235 - OTHER / UNKNOWN			
226		236 - OTHER / UNKNOWN			
227		237 - OTHER / UNKNOWN			
228		238 - OTHER / UNKNOWN			
229		239 - OTHER / UNKNOWN			
230		240 - OTHER / UNKNOWN			
231		241 - OTHER / UNKNOWN			
232		242 - OTHER / UNKNOWN			
233		243 - OTHER / UNKNOWN			
234		244 - OTHER / UNKNOWN			
235		245 - OTHER / UNKNOWN			
236		246 - OTHER / UNKNOWN			
237		247 - OTHER / UNKNOWN			
238		248 - OTHER / UNKNOWN			
239		249 - OTHER / UNKNOWN			
240		250 - OTHER / UNKNOWN			
241		251 - OTHER / UNKNOWN			
242		252 - OTHER / UNKNOWN			
243		253 - OTHER / UNKNOWN			
244		254 - OTHER / UNKNOWN			
245		255 - OTHER / UNKNOWN			
246		256 - OTHER / UNKNOWN			
247		257 - OTHER / UNKNOWN			
248		258 - OTHER / UNKNOWN			
249		259 - OTHER / UNKNOWN			
250		260 - OTHER / UNKNOWN			
251		261 - OTHER / UNKNOWN			
252		262 - OTHER / UNKNOWN			
253		263 - OTHER / UNKNOWN			
254		264 - OTHER / UNKNOWN			
255		265 - OTHER / UNKNOWN			
256		266 - OTHER / UNKNOWN			
257		267 - OTHER / UNKNOWN			
258		268 - OTHER / UNKNOWN			
259		269 - OTHER / UNKNOWN			
260		270 - OTHER / UNKNOWN			
261		271 - OTHER / UNKNOWN			
262		272 - OTHER / UNKNOWN			
263		273 - OTHER / UNKNOWN			
264		274 - OTHER / UNKNOWN			
265		275 - OTHER / UNKNOWN			
266		276 - OTHER / UNKNOWN			
267		277 - OTHER / UNKNOWN			
268		278 - OTHER / UNKNOWN			
269		279 - OTHER / UNKNOWN			
270		280 - OTHER / UNKNOWN			
271		281 - OTHER / UNKNOWN			
272		282 - OTHER / UNKNOWN			
273		283 - OTHER / UNKNOWN			
274		284 - OTHER / UNKNOWN			
275		285 - OTHER / UNKNOWN			
276		286 - OTHER / UNKNOWN			
277		287 - OTHER / UNKNOWN			
278		288 - OTHER / UNKNOWN			
279		289 - OTHER / UNKNOWN			
280		290 - OTHER / UNKNOWN			
281		291 - OTHER / UNKNOWN			
282		292 - OTHER / UNKNOWN			
283		293 - OTHER / UNKNOWN			
284		294 - OTHER / UNKNOWN			
285		295 - OTHER / UNKNOWN			
286		296 - OTHER / UNKNOWN			
287		297 - OTHER / UNKNOWN			
288		298 - OTHER / UNKNOWN			
289		299 - OTHER / UNKNOWN			
290		300 - OTHER / UNKNOWN			
291		301 - OTHER / UNKNOWN			
292		302 - OTHER / UNKNOWN			
293		303 - OTHER / UNKNOWN			
294		304 - OTHER / UNKNOWN			
295		305 - OTHER / UNKNOWN			
296		306 - OTHER / UNKNOWN			
297		307 - OTHER / UNKNOWN			
298		308 - OTHER / UNKNOWN			
299		309 - OTHER / UNKNOWN			
300		310 - OTHER / UNKNOWN			
301		311 - OTHER / UNKNOWN			
302		312 - OTHER / UNKNOWN			
303		313 - OTHER / UNKNOWN			
304		314 - OTHER / UNKNOWN			
305		315 - OTHER / UNKNOWN			
306		316 - OTHER / UNKNOWN			
307		317 - OTHER / UNKNOWN			
308		318 - OTHER / UNKNOWN			
309		319 - OTHER / UNKNOWN			
310		320 - OTHER / UNKNOWN			
311		321 - OTHER / UNKNOWN			
312		322 - OTHER / UNKNOWN			
313		323 - OTHER / UNKNOWN			
314		324 - OTHER / UNKNOWN			
315		325 - OTHER / UNKNOWN			
316		326 - OTHER / UNKNOWN			
317		327 - OTHER / UNKNOWN			
318		328 - OTHER / UNKNOWN			
319		329 - OTHER / UNKNOWN			
320		330 - OTHER / UNKNOWN			
321		331 - OTHER / UNKNOWN			
322		332 - OTHER / UNKNOWN			
323		333 - OTHER / UNKNOWN			
324		334 - OTHER / UNKNOWN			
325		335 - OTHER / UNKNOWN			
326		336 - OTHER / UNKNOWN			
327		337 - OTHER / UNKNOWN			
328		338 - OTHER / UNKNOWN			
329		339 - OTHER / UNKNOWN			
330		340 - OTHER / UNKNOWN			
331		341 - OTHER / UNKNOWN			
332		342 - OTHER / UNKNOWN			
333		343 - OTHER / UNKNOWN			
334		344 - OTHER / UNKNOWN			
335		345 - OTHER / UNKNOWN			
336		346 - OTHER / UNKNOWN			
337		347 - OTHER / UNKNOWN			
338		348 - OTHER / UNKNOWN			
339		349 - OTHER / UNKNOWN			
340		350 - OTHER / UNKNOWN			
341		351 - OTHER / UNKNOWN			
342		352 - OTHER / UNKNOWN			
343		353 - OTHER / UNKNOWN			
344		354 - OTHER / UNKNOWN			
345		355 - OTHER / UNKNOWN			
346		356 - OTHER / UNKNOWN			
347		357 - OTHER / UNKNOWN			
348		358 - OTHER / UNKNOWN			
349		359 - OTHER / UNKNOWN			
350		360 - OTHER / UNKNOWN			
351		361 - OTHER / UNKNOWN			
352		362 - OTHER / UNKNOWN			
353		363 - OTHER / UNKNOWN			
354		364 - OTHER / UNKNOWN			
355		365 - OTHER / UNKNOWN			
356		366 - OTHER / UNKNOWN			
357		367 - OTHER / UNKNOWN			
358		368 - OTHER / UNKNOWN			
359		369 - OTHER / UNKNOWN			
360		370 - OTHER / UNKNOWN			
361		371 - OTHER / UNKNOWN			
362		372 - OTHER / UNKNOWN			
363		373 - OTHER / UNKNOWN			
364		374 - OTHER / UNKNOWN			
365		375 - OTHER / UNKNOWN			
366		376 - OTHER / UNKNOWN			
367		377 - OTHER / UNKNOWN			
368		378 - OTHER / UNKNOWN			
369		379 - OTHER / UNKNOWN			
370		380 - OTHER / UNKNOWN			
371		381 - OTHER / UNKNOWN			
372		382 - OTHER / UNKNOWN			
373		383 - OTHER / UNKNOWN			
374		384 - OTHER / UNKNOWN			
375		385 - OTHER / UNKNOWN			
376		386 - OTHER / UNKNOWN			
377		387 - OTHER / UNKNOWN			
378		388 - OTHER / UNKNOWN			
379		389 - OTHER / UNKNOWN			

OWNER	UNIT # 0 2	OWNER NAME: LAST, FIRST, MIDDLE (SAME AS DRIVER) KENT CITY SCHOOL DISTRICT	OWNED PHONE: INCLUDE AREA CODE (SAME AS DRIVER) REDACTED PER ORC 149.43(A)(1)		
	OWNER ADDRESS: STREET, CITY, STATE, ZIP (SAME AS DRIVER) 321 DEPEYSTER ST, Kent, OH 44240				
COMMERCIAL CARRIER: NAME, ADDRESS, CITY, STATE, ZIP			COMMERCIAL CARRIER PHONE: INCLUDE AREA CODE		
VEHICLE	LP STATE OH	LICENSE PLATE # Q14509	VEHICLE IDENTIFICATION # 4UZABRF0R0CUE6608	VEHICLE YEAR 2024	VEHICLE MAKE Thomas Built Bus Company
	<input checked="" type="checkbox"/> INSURANCE VERIFIED	INSURANCE COMPANY LM INSURANCE	INSURANCE POLICY # AS5-Z51-294428-015	COLOR YEL	VEHICLE MODEL MVP EF
	TYPE OF USE <input type="checkbox"/> COMMERCIAL <input checked="" type="checkbox"/> GOVERNMENT <input type="checkbox"/> IN EMERGENCY RESPONSE		US DOT #	TOWED BY: COMPANY NAME	
	<input type="checkbox"/> INTERLOCK DEVICE EQUIPPED <input type="checkbox"/> HIT/SKIP UNIT		#OCCUPANTS 0 1	HAZARDOUS MATERIAL <input type="checkbox"/> MATERIAL RELEASED <input type="checkbox"/> PLACARD	
	1 - PASSENGER CAR 2 - PASSENGER VAN (MINIVAN) 3 - SPORT UTILITY VEHICLE 4 - PICK UP 5 - CARGO VAN 6 - VAN (9-15 SEATS)		7 - MOTORCYCLE 2-WHEELED 8 - MOTORCYCLE 3-WHEELED 9 - AUTOCYCLE 10 - MOPED OR MOTORIZED BICYCLE 11 - ALL TERRAIN VEHICLE (ATV / UTV)	12 - GOLF CART 13 - SNOWMOBILE 14 - SINGLE UNIT TRUCK 15 - SEMI-TRACTOR 16 - FARM EQUIPMENT 17 - MOTORHOME	18 - LIM0 (LIVERY VEHICLE) 19 - BUS (16+ PASSENGERS) 20 - OTHER VEHICLE 21 - HEAVY EQUIPMENT 22 - ANIMAL WITH RIDER OR ANIMAL-DRAWN VEHICLE 23 - PEDESTRIAN / SKATER 24 - WHEELCHAIR (ANY TYPE) 25 - OTHER NON-MOTORIST 26 - BICYCLE 27 - TRAIN 99 - UNKNOWN OR HIT/SKIP
	UNIT TYPE 1 9				
	# OF TRAILING UNITS 0				
	WAS VEHICLE OPERATING IN AUTONOMOUS MODE WHEN CRASH OCCURRED? 1 - YES 2 - NO 9 - OTHER / UNKNOWN		AUTONOMOUS MODE LEVEL 0		
	1 - NONE 2 - TAXI 3 - ELECTRONIC RIDE SHARING 4 - SCHOOL TRANSPORT 5 - BUS - TRANSIT/COMMUTER		6 - BUS - CHARTER/TOUR 7 - BUS - INTERCITY 8 - BUS - SHUTTLE 9 - BUS - OTHER 10 - AMBULANCE 11 - FIRE 12 - MILITARY 13 - POLICE 14 - PUBLIC UTILITY 15 - CONSTRUCTION EQUIPMENT		
	SPECIAL FUNCTION 0 4		16 - FARM 17 - MOWING 18 - SNOW REMOVAL 19 - TOWING 20 - SAFETY SERVICE PATROL 21 - MAIL CARRIER 99 - OTHER / UNKNOWN		
CARGO BODY TYPE 0 2		1 - NO CARGO BODY TYPE / NOT APPLICABLE 2 - BUS 3 - VEHICLE TOWING ANOTHER MOTORVEHICLE 4 - LOGGING 5 - INTERMODAL CONTAINER CHASSIS 6 - CARGO VAN/ENCLOSED BOX 7 - GRAIN/CHIPS/GRAVEL 8 - POLE 9 - CARGO TANK 10 - FLAT BED 11 - DUMP 12 - CONCRETE MIXER 13 - AUTOTRANSPORTER 14 - GARBAGE/REFUSE 99 - OTHER / UNKNOWN			
VEHICLE DEFECTS 0 2		1 - TURN SIGNALS 2 - HEAD LAMPS 3 - TAIL LAMPS 4 - BRAKES 5 - STEERING 6 - TIRE BLOWOUT 7 - WORN OR SLICK TIRES 8 - TRAILER EQUIPMENT DEFECTIVE 9 - MOTOR TROUBLE 10 - DISABLED FROM PRIOR ACCIDENT 99 - OTHER / UNKNOWN			
NON-MOTORIST LOCATION AT IMPACT 0 2		1 - INTERSECTION - MARKED CROSSWALK 2 - INTERSECTION - UNMARKED CROSSWALK 3 - INTERSECTION - OTHER 4 - MIDBLOCK - MARKED CROSSWALK 5 - TRAVEL LANE - OTHER LOCATION 6 - BICYCLE LANE 7 - SHOULDER / ROADSIDE 8 - SIDEWALK 9 - MEDIAN/CROSSING ISLAND 10 - DRIVEWAY ACCESS 11 - SHARED USE PATHS OR TRAILS 12 - FIRST RESPONDER AT INCIDENT SCENE 99 - OTHER / UNKNOWN			
ACTION 3		1 - NON-CONTACT 2 - NON-COLLISION 3 - STRIKING 4 - STRUCK 5 - BOTH STRIKING & STRUCK 9 - OTHER / UNKNOWN			
PRE-CRASH ACTIONS 0 6		1 - STRAIGHT AHEAD 2 - BACKING 3 - CHANGING LANES 4 - OVERTAKING/PASSING 5 - MAKING RIGHT TURN 6 - MAKING LEFT TURN 7 - MAKING U-TURN 8 - ENTERING TRAFFIC LANE 9 - LEAVING TRAFFIC LANE 10 - PARKED 11 - SLOWING OR STOPPED IN TRAFFIC 12 - DRIVERLESS 13 - NEGOTIATING A CURVE 14 - ENTERING OR CROSSING SPECIFIED LOCATION 15 - WALKING, RUNNING, JOGGING, PLAYING 16 - WORKING 17 - PUSHING VEHICLE 18 - APPROACHING OR LEAVING VEHICLE 19 - STANDING 20 - OTHER NON-MOTORIST 21 - STANDING OUTSIDE DISABLED VEHICLE 99 - OTHER / UNKNOWN			
CONTRIBUTING CIRCUMSTANCES 9 9		1 - NONE 2 - FAILURE TO YIELD 3 - RAN RED LIGHT 4 - RAN STOP SIGN 5 - UNSAFE SPEED 6 - IMPROPER TURN 7 - LEFT OF CENTER 8 - FOLLOWING TOO CLOSE / ACDA 9 - IMPROPER LANE CHANGE 10 - IMPROPER PASSING 11 - DROVE OFF ROAD 12 - IMPROPER BACKING 13 - IMPROPER START FROM A PARKED POSITION 14 - STOPPED OR PARKED ILLEGALLY 15 - SWERVING TO AVOID 16 - WRONG WAY 17 - VISION OBSTRUCTION 18 - OPERATING DEFECTIVE EQUIPMENT 19 - LOAD SHIFTING/FALLING/SPILLING 20 - IMPROPER CROSSING 21 - LYING IN ROADWAY 22 - NOT DISCERNIBLE 23 - OPENING DOOR INTO ROADWAY 99 - OTHER IMPROPER ACTION			
SEQUENCE OF EVENTS		NON-COLLISION 1 - OVERTURN/ROLLOVER 2 - FIRE/EXPLOSION 3 - IMMERSION 4 - JACKKNIFE 5 - CARGO / EQUIPMENT LOSS OR SHIFT 6 - EQUIPMENT FAILURE 7 - SEPARATION OF UNITS 8 - RAN OFF ROAD RIGHT 9 - RAN OFF ROAD LEFT 10 - CROSS MEDIAN 11 - CROSS CENTERLINE - OPPOSITE DIRECTION OF TRAVEL 12 - DOWNHILL RUNAWAY 13 - OTHER NON-COLLISION 14 - PEDESTRIAN 15 - PEDALCYCLE 16 - RAILWAY VEHICLE 17 - ANIMAL - FARM 18 - ANIMAL - DEER 19 - ANIMAL - OTHER 20 - MOTOR VEHICLE IN TRANSPORT 21 - PARKED MOTORVEHICLE 22 - WORK ZONE MAINTENANCE EQUIPMENT 23 - STRUCK BY FALLING, SHIFTING CARGO OR ANYTHING SET IN MOTION BY A MOTOR VEHICLE 24 - OTHER MOVABLE OBJECT			
COLLISION WITH FIXED OBJECT - STRUCK		25 - IMPACT ATTENUATOR / CRASH CUSHION 26 - BRIDGE OVERHEAD STRUCTURE 27 - BRIDGE PIER OR ABUTMENT 28 - BRIDGE PARAPET 29 - BRIDGE RAIL 30 - GUARDRAIL FACE 31 - GUARDRAIL END 32 - PORTABLE BARRIER 33 - MEDIAN CABLE BARRIER 34 - MEDIAN GUARDRAIL BARRIER 35 - MEDIAN CONCRETE BARRIER 36 - MEDIAN OTHER BARRIER 37 - TRAFFIC SIGN POST 38 - OVERHEAD SIGN POST 39 - LIGHT / LUMINARIES SUPPORT 40 - UTILITY POLE 41 - OTHER POST, POLE OR SUPPORT 42 - CULVERT 43 - CURB 44 - DITCH 45 - EMBANKMENT 46 - FENCE 47 - MAILBOX 48 - TREE 49 - FIRE HYDRANT 50 - WORK ZONE MAINTENANCE EQUIPMENT 51 - WALL 52 - BUILDING 53 - TUNNEL 54 - OTHER FIXED OBJECT 99 - OTHER / UNKNOWN			
FIRST HARMFUL EVENT 1		MOST HARMFUL EVENT 1			

LOCAL REPORT NUMBER 2 0 2 5 - 0 0 0 1 0 4 7 2	
DAMAGE DAMAGE SCALE 2 1 - NONE 3 - FUNCTIONAL DAMAGE 2 - MINOR DAMAGE 4 - DISABLING DAMAGE 9 - UNKNOWN	
DAMAGED AREA(S) INDICATE ALL THAT APPLY	
               	
INITIAL POINT OF CONTACT 0 - NO DAMAGE 14 - UNDERCARRIAGE 1-12 - REFER TO UNIT DIAGRAM 15 - VEHICLE NOT AT SCENE 13 - TOP 99 - UNKNOWN	
TRAFFIC TRAFFICWAY FLOW 1 - ONE-WAY 2 - TWO-WAY TRAFFIC CONTROL 1 - ROUNDABOUT 4 - STOP SIGN 2 - SIGNAL 5 - YIELD SIGN 3 - FLASHER 6 - NO CONTROL	
# OF THROUGH LANES ON ROAD 2	RAIL GRADE CROSSING 1 - NOT INVOLVED 2 - INVOLVED-ACTIVE CROSSING 3 - INVOLVED-PASSIVE CROSSING
UNIT / NON-MOTORIST DIRECTION FROM 3 TO 2 1 - NORTH 5 - NORTHEAST 2 - SOUTH 6 - NORTHWEST 3 - EAST 7 - SOUTHEAST 4 - WEST 8 - SOUTHWEST 9 - OTHER / UNKNOWN	
UNIT SPEED 0 0 4	DETECTED SPEED 1 - STATED / ESTIMATED SPEED 2 - CALCULATED / EDR 3 - UNDETERMINED
POSTED SPEED 2 5	

MOTORIST / Non-MOTORIST

LOCAL REPORT NUMBER

2 0 2 5 - 0 0 0 1 0 4 7 2

MOTORIST / NON-MOTORIST	UNIT # 0 1	NAME: LAST, FIRST, MIDDLE				DATE OF BIRTH				AGE	GENDER		
	ADDRESS: STREET, CITY, STATE, ZIP					CONTACT PHONE - INCLUDE AREA CODE							
	INJURIES	INJURED TAKEN BY	EMS AGENCY (NAME)	INJURED TAKEN TO: MEDICAL FACILITY (NAME, CITY)		SAFETY EQUIPMENT USED	<input type="checkbox"/> DOT-COMPLIANT MC HELMET	SEATING POSITION	AIR BAG USAGE	EJECTION	TRAPPED		
	OL STATE	OPERATOR LICENSE NUMBER		OFFENSE CHARGED		LOCAL CODE <input checked="" type="checkbox"/>	OFFENSE DESCRIPTION		CITATION NUMBER				
OL CLASS	ENDORSEMENT SELECT UP TO 2	RESTRICTION SELECT UP TO 3		DRIVER DISTRACTED BY	ALCOHOL / DRUG SUSPECTED <input type="checkbox"/> ALCOHOL <input type="checkbox"/> MARIJUANA <input type="checkbox"/> OTHER DRUG		CONDITION	ALCOHOL TEST STATUS TYPE VALUE		DRUG TEST(S) STATUS TYPE RESULT SELECT UP TO 4			
UNIT # 0 2	NAME: LAST, FIRST, MIDDLE CRAPO, CHRISTOPHER, ROBERT				DATE OF BIRTH 0 1 2 5 1 9 6 6				AGE 5 9	GENDER M			
ADDRESS: STREET, CITY, STATE, ZIP 57 N HIGHLAND AVE ,Akron ,OH 44303					CONTACT PHONE - INCLUDE AREA CODE REDACTED PER ORC 149.43(A)(1)								
MOTORIST / NON-MOTORIST	INJURIES 5	INJURED TAKEN BY	EMS AGENCY (NAME)	INJURED TAKEN TO: MEDICAL FACILITY (NAME, CITY)		SAFETY EQUIPMENT USED 0 4	<input type="checkbox"/> DOT-COMPLIANT MC HELMET	SEATING POSITION 0 1	AIR BAG USAGE 1	EJECTION 1	TRAPPED 1		
	OL STATE OH	OPERATOR LICENSE NUMBER REDACTED PER ORC 4501:1-12		OFFENSE CHARGED 331.34		LOCAL CODE <input checked="" type="checkbox"/>	OFFENSE DESCRIPTION Failure to Control;		CITATION NUMBER 30028				
	OL CLASS 2	ENDORSEMENT SELECT UP TO 2	RESTRICTION SELECT UP TO 3		DRIVER DISTRACTED BY 1	ALCOHOL / DRUG SUSPECTED <input type="checkbox"/> ALCOHOL <input type="checkbox"/> MARIJUANA <input type="checkbox"/> OTHER DRUG		CONDITION 1	ALCOHOL TEST STATUS TYPE VALUE		DRUG TEST(S) STATUS TYPE RESULT SELECT UP TO 4		
MOTORIST / NON-MOTORIST	UNIT #	NAME: LAST, FIRST, MIDDLE				DATE OF BIRTH				AGE	GENDER		
	ADDRESS: STREET, CITY, STATE, ZIP					CONTACT PHONE - INCLUDE AREA CODE							
	INJURIES	INJURED TAKEN BY	EMS AGENCY (NAME)	INJURED TAKEN TO: MEDICAL FACILITY (NAME, CITY)		SAFETY EQUIPMENT USED	<input type="checkbox"/> DOT-COMPLIANT MC HELMET	SEATING POSITION	AIR BAG USAGE	EJECTION	TRAPPED		
	OL STATE	OPERATOR LICENSE NUMBER		OFFENSE CHARGED		LOCAL CODE <input type="checkbox"/>	OFFENSE DESCRIPTION		CITATION NUMBER				
OL CLASS	ENDORSEMENT SELECT UP TO 2	RESTRICTION SELECT UP TO 3		DRIVER DISTRACTED BY	ALCOHOL / DRUG SUSPECTED <input type="checkbox"/> ALCOHOL <input type="checkbox"/> MARIJUANA <input type="checkbox"/> OTHER DRUG		CONDITION	ALCOHOL TEST STATUS TYPE VALUE		DRUG TEST(S) STATUS TYPE RESULT SELECT UP TO 4			
INJURIES		SEATING POSITION		AIR BAG		OL CLASS		OL RESTRICTION(S)		DRIVER DISTRACTION		TEST STATUS	
1 - FATAL 2 - SUSPECTED SERIOUS INJURY 3 - SUSPECTED MINOR INJURY 4 - POSSIBLE INJURY 5 - NO APPARENT INJURY		1 - FRONT - LEFT SIDE (MOTORCYCLE DRIVER) 2 - FRONT - MIDDLE 3 - FRONT - RIGHT SIDE 4 - SECOND - LEFT SIDE (MOTORCYCLE PASSENGER) 5 - SECOND - MIDDLE 6 - SECOND - RIGHT SIDE 7 - THIRD - LEFT SIDE (MOTORCYCLE SIDE CAR) 8 - THIRD - MIDDLE 9 - THIRD - RIGHT SIDE 10 - SLEEPER SECTION OF TRUCK CAB		1 - NOT DEPLOYED 2 - DEPLOYED FRONT 3 - DEPLOYED SIDE 4 - DEPLOYED BOTH FRONT / SIDE 5 - NOT APPLICABLE 9 - DEPLOYMENT UNKNOWN		1 - CLASS A 2 - CLASS B 3 - CLASS C 4 - REGULAR CLASS (OHIO - D) 5 - M/C MOPED ONLY 6 - NO VALID OL		1 - ALCOHOL INTERLOCK DEVICE 2 - CDL INTRASTATE ONLY 3 - CORRECTIVE LENSES 4 - FARM WAIVER 5 - EXCEPT CLASS A BUS 6 - EXCEPT CLASS A & CLASS B BUS 7 - EXCEPT TRACTOR-TRAILER 8 - INTERMEDIATE LICENSE RESTRICTIONS 9 - LEARNER'S PERMIT RESTRICTIONS 10 - LIMITED TO DAYLIGHT ONLY 11 - LIMITED TO EMPLOYMENT 12 - LIMITED - OTHER 13 - MECHANICAL DEVICES (SPECIAL BRAKES, HAND CONTROLS, OR OTHER ADAPTIVE DEVICES) 14 - MILITARY VEHICLES ONLY 15 - MOTOR VEHICLES WITHOUT AIR BRAKES 16 - OUTSIDE MIRROR 17 - PROSTHETIC AID 18 - OTHER		1 - NOT DISTRACTED 2 - MANUALLY OPERATING AN ELECTRONIC COMMUNICATION DEVICE (TEXTING, TYPING, DIALING) 3 - TALKING ON HANDS-FREE COMMUNICATION DEVICE 4 - TALKING ON HAND-HELD COMMUNICATION DEVICE 5 - OTHER ACTIVITY WITH AN ELECTRONIC DEVICE 6 - PASSENGER 7 - OTHER DISTRACTION INSIDE THE VEHICLE 8 - OTHER DISTRACTION OUTSIDE THE VEHICLE 9 - OTHER / UNKNOWN		1 - NONE GIVEN 2 - TEST REFUSED 3 - TEST GIVEN, CONTAMINATED SAMPLE / UNUSABLE 4 - TEST GIVEN, RESULTS KNOWN 5 - TEST GIVEN, RESULTS UNKNOWN	
INJURED TAKEN BY 1 - NOT TRANSPORTED / TREATED AT SCENE 2 - EMS 3 - POLICE 9 - OTHER / UNKNOWN				EJECTION 1 - NOT EJECTED 2 - PARTIALLY EJECTED 3 - TOTALLY EJECTED 4 - NOT APPLICABLE		OL ENDORSEMENT H - HAZMAT M - MOTORCYCLE P - PASSENGER N - TANKER Q - MOTOR SCOOTER R - THREE-WHEEL MOTORCYCLE S - SCHOOL BUS T - DOUBLE & TRIPLE TRAILERS X - TANKER / HAZMAT				ALCOHOL TEST TYPE 1 - NONE 2 - BLOOD 3 - URINE 4 - BREATH 5 - OTHER			
SAFETY EQUIPMENT 1 - NONE USED 2 - SHOULDER BELT ONLY USED 3 - LAP BELT ONLY USED 4 - SHOULDER & LAP BELT USED 5 - CHILD RESTRAINT SYSTEM - FORWARD FACING 6 - CHILD RESTRAINT SYSTEM - REAR FACING 7 - BOOSTER SEAT 8 - HELMET USED 9 - PROTECTIVE PADS USED (ELBOW, KNEES, ETC.) 10 - REFLECTIVE CLOTHING 11 - LIGHTING - PEDESTRIAN / BICYCLE ONLY 99 - OTHER / UNKNOWN		11 - PASSENGER IN OTHER ENCLOSED CARGO AREA (NON-TRAILING UNIT, BUS, PICK-UP WITH CAP) 12 - PASSENGER IN UNENCLOSED CARGO AREA 13 - TRAILING UNIT 14 - RIDING ON VEHICLE EXTERIOR (NON-TRAILING UNIT) 15 - NON-MOTORIST 99 - OTHER / UNKNOWN		TRAPPED 1 - NOT TRAPPED 2 - EXTRICATED BY MECHANICAL MEANS 3 - FREED BY NON-MECHANICAL MEANS		GENDER F - FEMALE M - MALE U - OTHER / UNKNOWN				CONDITION 1 - APPARENTLY NORMAL 2 - PHYSICAL IMPAIRMENT 3 - EMOTIONAL (E.G., DEPRESSED, ANGRY, DISTURBED) 4 - ILLNESS 5 - FELL ASLEEP, FAINTED, FATIGUED, ETC. 6 - UNDER THE INFLUENCE OF MEDICATIONS / DRUGS / ALCOHOL 9 - OTHER / UNKNOWN		DRUG TEST TYPE 1 - NONE 2 - BLOOD 3 - URINE 4 - OTHER	
										DRUG TEST RESULT(S) 1 - AMPHETAMINES 2 - BARBITURATES 3 - BENZODIAZEPINES 4 - CANNABINOIDS 5 - COCAINE 6 - OPIATES / OPIOIDS 7 - OTHER 8 - NEGATIVE RESULTS			