
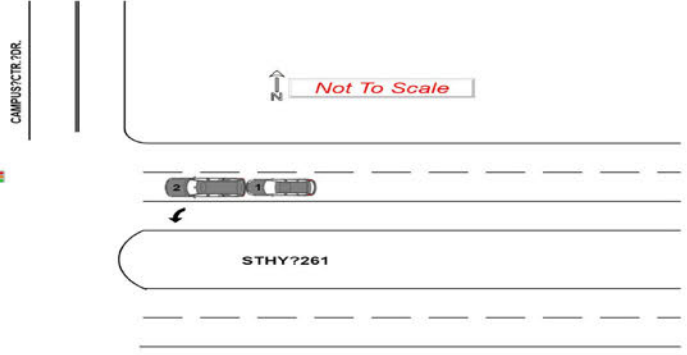
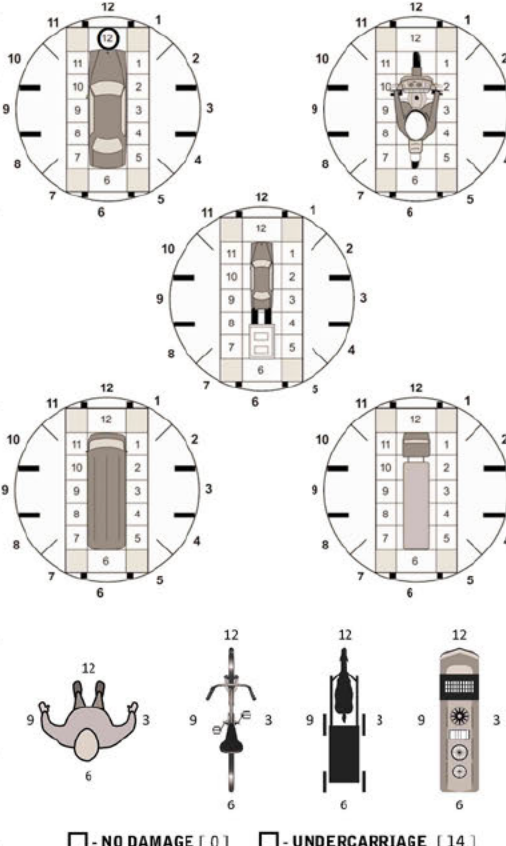


<input type="checkbox"/> PHOTOS TAKEN		<input type="checkbox"/> OH-2	<input type="checkbox"/> OH-3	LOCAL INFORMATION		2 0 2 5 - 0 0 0 1 7 1 2 3				
<input type="checkbox"/> SECONDARY CRASH		<input type="checkbox"/> OH-1P	<input type="checkbox"/> OTHER	REPORTING AGENCY NAME*		NCIC*		HIT/SKIP	NUMBER OF UNITS	UNIT IN ERROR
<input type="checkbox"/> PRIVATE PROPERTY				City of Kent Police		0 6 7 0 3		1 - SOLVED 2 - UNSOLVED	0 2	98 - ANIMAL 99 - UNKNOWN 0 1
COUNTY*	LOCALITY*	LOCATION: CITY, VILLAGE, TOWNSHIP*		CRASH DATE / TIME*		CRASH SEVERITY				
6 7	1	Kent		12 0 4 2 0 2 5 / 1 6 0 2		5				
ROUTE TYPE	ROUTE NUMBER	PREFIX	1 - NORTH 2 - SOUTH 3 - EAST 4 - WEST	LOCATION ROAD NAME	ROAD TYPE	LATITUDE DECIMAL DEGREES		CRASH SEVERITY		
S R	2 6 1			261		4 1 . 1 3 4 5 9 9		1 - FATAL 2 - SERIOUS INJURY SUSPECTED 3 - MINOR INJURY SUSPECTED 4 - INJURY POSSIBLE 5 - PROPERTY DAMAGE ONLY		
ROUTE TYPE	ROUTE NUMBER	PREFIX	1 - NORTH 2 - SOUTH 3 - EAST 4 - WEST	REFERENCE ROAD NAME (ROAD, MILEPOST, HOUSE #)	ROAD TYPE	LONGITUDE DECIMAL DEGREES				
				CAMPUS CENTER	D R	- 8 1 . 3 4 5 6 5 4				
REFERENCE POINT	DIRECTION	ROUTE TYPE		ROAD TYPE		INTERSECTION RELATED				
1 - INTERSECTION 2 - MILE POST 3 - HOUSE #	1 - NORTH 2 - SOUTH 3 - EAST 4 - WEST	IR - INTERSTATE ROUTE (TP) US - FEDERAL US ROUTE SR - STATE ROUTE CR - NUMBERED COUNTY ROUTE TR - NUMBERED TOWNSHIP ROUTE		AL - ALLEY AV - AVENUE BL - BOULEVARD CR - CIRCLE CT - COURT DR - DRIVE HE - HEIGHTS		HW - HIGHWAY LA - LANE MP - MILEPOST OV - OVAL PK - PARKWAY PI - PIKE PL - PLACE		RD - ROAD SQ - SQUARE ST - STREET TE - TERRACE TL - TRAIL WA - WAY		<input checked="" type="checkbox"/> WITHIN INTERSECTION OR ON APPROACH <input type="checkbox"/> WITHIN INTERCHANGE AREA NUMBER OF APPROACHES 4
DISTANCE FROM REFERENCE	DISTANCE UNIT OF MEASURE							ROADWAY		
1 5	3							<input checked="" type="checkbox"/> ROADWAY DIVIDED		
LOCATION OF FIRST HARMFUL EVENT		MANNER OF CRASH COLLISION/IMPACT		DIRECTION OF TRAVEL		MEDIAN TYPE				
1 - ON ROADWAY 2 - ON SHOULDER 3 - IN MEDIAN 4 - ON ROADSIDE 5 - ON GORE 6 - OUTSIDE TRAFFIC WAY 7 - ON RAMP 8 - OFF RAMP		1 - NOT COLLISION BETWEEN TWO MOTOR VEHICLES IN TRANSPORT 2 - REAR-END 3 - HEAD-ON		4 - REAR-TO-REAR 5 - BACKING 6 - ANGLE 7 - SIDESWIPE, SAME DIRECTION 8 - SIDESWIPE, OPPOSITE DIRECTION 9 - OTHER / UNKNOWN		1 - NORTH 2 - SOUTH 3 - EAST 4 - WEST		1 - DIVIDED FLUSH MEDIAN (< 4 FEET) 2 - DIVIDED FLUSH MEDIAN (≥ 4 FEET) 3 - DIVIDED, DEPRESSED MEDIAN (ANY TYPE) 4 - DIVIDED, RAISED MEDIAN (ANY TYPE) 9 - OTHER/UNKNOWN		
<input type="checkbox"/> WORK ZONE RELATED <input type="checkbox"/> WORKERS PRESENT <input type="checkbox"/> LAW ENFORCEMENT PRESENT <input type="checkbox"/> ACTIVE SCHOOL ZONE		WORK ZONE TYPE		LOCATION OF CRASH IN WORK ZONE		CONTOUR		CONDITIONS		SURFACE
		1 - LANE CLOSURE 2 - LANE SHIFT/CROSSOVER 3 - WORK ON SHOULDER OR MEDIAN 4 - INTERMITTENT OR MOVING WORK 5 - OTHER		1 - BEFORE THE 1ST WORK ZONE WARNING SIGN 2 - ADVANCE WARNING AREA 3 - TRANSITION AREA 4 - ACTIVITY AREA 5 - TERMINATION AREA		1 1 - STRAIGHT LEVEL 2 - STRAIGHT GRADE 3 - CURVE LEVEL 4 - CURVE GRADE 9 - OTHER/UNKNOWN		1 1 - DRY 2 - WET 3 - SNOW 4 - ICE 5 - SAND, MUD, DIRT, OIL, GRAVEL 6 - WATER (STANDING, MOVING) 7 - SLUSH 9 - OTHER/UNKNOWN		2 1 - CONCRETE 2 - BLACKTOP, BITUMINOUS, ASPHALT 3 - BRICK/BLOCK 4 - SLAG, GRAVEL, STONE 5 - DIRT 9 - OTHER/UNKNOWN
LIGHT CONDITION		WEATHER								
1 - DAYLIGHT 2 - DAWN/DUSK 3 - DARK - LIGHTED ROADWAY 4 - DARK - ROADWAY NOT LIGHTED 5 - DARK - UNKNOWN ROADWAY LIGHTING 9 - OTHER / UNKNOWN		1 - CLEAR 2 - CLOUDY 3 - FOG, SMOG, SMOKE 4 - RAIN 5 - SLEET, HAIL		6 - SNOW 7 - SEVERE CROSSWINDS 8 - BLOWING SAND, SOIL, DIRT, SNOW 9 - FREEZING RAIN OR FREEZING DRIZZLE 99 - OTHER / UNKNOWN						
0 1		0 2								
NARRATIVE						 Indicate the north direction with an "N" on the compass diagram.				
UNIT 2 WAS STOPPED IN TRAFFIC TRAVELING WESTBOUND ON STHY 261 AT CAMPUS CTR. DR. IN THE CENTER LANE. UNIT 1 WAS ALSO TRAVELING WESTBOUND ON STHY 261, DIRECTLY BEHIND UNIT 2. UNIT 1 STRUCK UNIT 2 FROM THE REAR BECAUSE UNIT 1 WAS FOLLOWING TOO CLOSELY.										
CRASH REPORTED DATE / TIME		DISPATCH DATE / TIME		ARRIVAL DATE / TIME		SCENE CLEARED DATE / TIME		REPORT TAKEN BY		
1 2 0 4 2 0 2 5 / 1 6 0 2		1 2 0 4 2 0 2 5 / 1 6 0 3		1 2 0 4 2 0 2 5 / 1 6 1 2		1 2 0 4 2 0 2 5 / 1 6 3 6		<input checked="" type="checkbox"/> POLICE AGENCY <input type="checkbox"/> MOTORIST		
TOTAL TIME ROADWAY CLOSED	OTHER INVESTIGATION TIME	TOTAL MINUTES	OFFICER'S NAME*		CHECKED BY OFFICER'S NAME*		SUPPLEMENT			
0 0 0	0 2 0	0 5 3	Hadaway, Joseph		Hadaway, Joseph		(CORRECTION OR ADDITION TO AN EXISTING REPORT SENT TO OOPS)			
			OFFICER'S BADGE NUMBER*		CHECKED BY OFFICER'S BADGE NUMBER*					
			2 1 6		2 1 6					

OWNER	UNIT # 0 1	OWNER NAME: LAST, FIRST, MIDDLE (NAME AS DRIVER) ROUSE, DESTINY, MARIE	OWNED PHONE: INCLUDE AREA CODE (NAME AS DRIVER) REDACTED PER ORC 149.43(A)(1)		
	OWNER ADDRESS: STREET, CITY, STATE, ZIP (NAME AS DRIVER) 1919 47TH ST NW, CANTON, OH 44709		COMMERCIAL CARRIER: NAME, ADDRESS, CITY, STATE, ZIP		
LP STATE O H		LICENSE PLATE # IBELOST	VEHICLE IDENTIFICATION # 3 GNA XHE G4 S L 1 3 1 0 1 4	VEHICLE YEAR 2 0 2 5	VEHICLE MAKE Chevrolet
<input checked="" type="checkbox"/> INSURANCE VERIFIED		INSURANCE COMPANY STATE FARM	INSURANCE POLICY # 4276593SFP35	COLOR GRN	VEHICLE MODEL EQUINOX
<input type="checkbox"/> COMMERCIAL <input type="checkbox"/> GOVERNMENT <input type="checkbox"/> IN EMERGENCY RESPONSE		US DOT #		TOWED BY: COMPANY NAME	
<input type="checkbox"/> INTERLOCK DEVICE EQUIPPED <input type="checkbox"/> HIT/SKIP UNIT		#OCCUPANTS 0 1		HAZARDOUS MATERIAL <input type="checkbox"/> MATERIAL RELEASED <input type="checkbox"/> PLACARD	
TYPE OF USE		VEHICLE WEIGHT GVWR/GCWR		HAZARDOUS MATERIAL CLASS # PLACARD ID #	
<input type="checkbox"/> PASSENGER CAR <input type="checkbox"/> PASSENGER VAN (MINIVAN) <input type="checkbox"/> SPORT UTILITY VEHICLE <input type="checkbox"/> PICK UP <input type="checkbox"/> CARGO VAN <input type="checkbox"/> VAN (9-15 SEATS)		1 - <10K LBS. 2 - 10,001 - 26K LBS. 3 - >26K LBS.			
UNIT TYPE		VEHICLE YEAR		VEHICLE MAKE	
0 3		2 0 2 5		Chevrolet	
# OF TRAILING UNITS		VEHICLE MODEL		VEHICLE MAKE	
		EQUINOX		Chevrolet	
WAS VEHICLE OPERATING IN AUTONOMOUS MODE WHEN CRASH OCCURRED?		AUTONOMOUS MODE LEVEL		HAZARDOUS MATERIAL	
2		0		<input type="checkbox"/> MATERIAL RELEASED <input type="checkbox"/> PLACARD	
SPECIAL FUNCTION		VEHICLE WEIGHT GVWR/GCWR		HAZARDOUS MATERIAL CLASS # PLACARD ID #	
0 1		1 - <10K LBS. 2 - 10,001 - 26K LBS. 3 - >26K LBS.			
CARGO BODY TYPE		VEHICLE YEAR		VEHICLE MAKE	
0 1		2 0 2 5		Chevrolet	
VEHICLE DEFECTS		VEHICLE MODEL		VEHICLE MAKE	
0 1		EQUINOX		Chevrolet	
NON-MOTORIST LOCATION AT IMPACT		VEHICLE YEAR		VEHICLE MAKE	
0 1		2 0 2 5		Chevrolet	
ACTION		VEHICLE MODEL		VEHICLE MAKE	
3		EQUINOX		Chevrolet	
CONTRIBUTING CIRCUMSTANCES		VEHICLE YEAR		VEHICLE MAKE	
0 8		2 0 2 5		Chevrolet	
SEQUENCE OF EVENTS		VEHICLE MODEL		VEHICLE MAKE	
1 2 0		EQUINOX		Chevrolet	
FIRST HARMFUL EVENT		MOST HARMFUL EVENT		HAZARDOUS MATERIAL	
1		1		<input type="checkbox"/> MATERIAL RELEASED <input type="checkbox"/> PLACARD	

LOCAL REPORT NUMBER 2 0 2 5 - 0 0 0 1 7 1 2 3	
DAMAGE	
DAMAGE SCALE	
2 1 - NONE 3 - FUNCTIONAL DAMAGE 2 - MINOR DAMAGE 4 - DISABLING DAMAGE 9 - UNKNOWN	
DAMAGED AREA(S) INDICATE ALL THAT APPLY	
	
<input type="checkbox"/> - NO DAMAGE [0] <input type="checkbox"/> - UNDERCARRIAGE [14] <input type="checkbox"/> - TOP [13] <input type="checkbox"/> - ALL AREAS [15] <input type="checkbox"/> - UNIT NOT AT SCENE [16]	
INITIAL POINT OF CONTACT	
1 2 0 - NO DAMAGE 14 - UNDERCARRIAGE 1 - 12 - REFER TO UNIT DIAGRAM 15 - VEHICLE NOT AT SCENE 13 - TOP 99 - UNKNOWN	
TRAFFIC	
TRAFFICWAY FLOW	TRAFFIC CONTROL
1 1 - ONE-WAY 2 - TWO-WAY	6 1 - ROUNDABOUT 4 - STOP SIGN 2 - SIGNAL 5 - YIELD SIGN 3 - FLASHER 6 - NO CONTROL
# OF THROUGH LANES ON ROAD	RAIL GRADE CROSSING
2	1 - NOT INVOLVED 2 - INVOLVED-ACTIVE CROSSING 3 - INVOLVED-PASSIVE CROSSING
UNIT / NON-MOTORIST DIRECTION	
FROM 3 TO 4	
UNIT SPEED	DETECTED SPEED
0 0 5	1 1 - STATED / ESTIMATED SPEED 2 - CALCULATED / EDR 3 - UNDETERMINED
POSTED SPEED	
5 0	

OWNER	UNIT # 0 2	OWNER NAME: LAST, FIRST, MIDDLE (X) (NAME AS DRIVER) HAMM, TAWANNA, MARIE	OWNER PHONE: (INCLUDE AREA CODE) (NAME AS DRIVER) REDACTED PER ORC 149.43(A)(1)		
	OWNER ADDRESS: STREET, CITY, STATE, ZIP (X) (NAME AS DRIVER) 4212 WHITESTONE RD, Brimfield Twp, OH 44240				
COMMERCIAL CARRIER: NAME, ADDRESS, CITY, STATE, ZIP		COMMERCIAL CARRIER PHONE: INCLUDE AREA CODE			
VEHICLE	LP STATE O H	LICENSE PLATE # JDU1888	VEHICLE IDENTIFICATION # 1 GNE V GK W5 N J 1 2 7 7 9 0	VEHICLE YEAR 2 0 2 2	VEHICLE MAKE Chevrolet
	<input checked="" type="checkbox"/> INSURANCE VERIFIED	INSURANCE COMPANY AAA	INSURANCE POLICY # OHA000548558	COLOR BLK	VEHICLE MODEL TRAVERSE
	TYPE OF USE <input type="checkbox"/> COMMERCIAL <input type="checkbox"/> GOVERNMENT <input type="checkbox"/> IN EMERGENCY RESPONSE		US DOT #	TOWED BY: COMPANY NAME	
	<input type="checkbox"/> INTERLOCK DEVICE EQUIPPED <input type="checkbox"/> HIT/SKIP UNIT		#OCCUPANTS 0 1	HAZARDOUS MATERIAL <input type="checkbox"/> MATERIAL RELEASED <input type="checkbox"/> PLACARD	
	VEHICLE WEIGHT GVWR/GCWR 1 - <10K LBS. 2 - 10,001 - 26K LBS. 3 - >26K LBS.				
	UNIT TYPE 0 3		1 - PASSENGER CAR 7 - MOTORCYCLE 2-WHEELED 12 - GOLF CART 18 - LIMO (LIVERY VEHICLE) 23 - PEDESTRIAN / SKATER 2 - PASSENGER VAN (MINIVAN) 8 - MOTORCYCLE 3-WHEELED 13 - SNOWMOBILE 19 - BUS (16+ PASSENGERS) 24 - WHEELCHAIR (ANY TYPE) 3 - SPORT UTILITY VEHICLE 9 - AUTOCYCLE 14 - SINGLE UNIT TRUCK 20 - OTHER VEHICLE 25 - OTHER NON-MOTORIST 4 - PICK UP 10 - MOPED OR MOTORIZED BICYCLE 15 - SEMI-TRACTOR 21 - HEAVY EQUIPMENT 26 - BICYCLE 5 - CARGO VAN 11 - ALL TERRAIN VEHICLE (ATV / UTV) 16 - FARM EQUIPMENT 22 - ANIMAL WITH RIDER OR ANIMAL-DRAWN VEHICLE 27 - TRAIN 6 - VAN (9-15 SEATS) 99 - UNKNOWN OR HIT/SKIP		
	# OF TRAILING UNITS				
	WAS VEHICLE OPERATING IN AUTONOMOUS MODE WHEN CRASH OCCURRED? 2 1 - YES 2 - NO 9 - OTHER / UNKNOWN		AUTONOMOUS MODE LEVEL 0 0 - NO AUTOMATION 1 - DRIVER ASSISTANCE 2 - PARTIAL AUTOMATION 3 - CONDITIONAL AUTOMATION 4 - HIGH AUTOMATION 5 - FULL AUTOMATION 9 - UNKNOWN		
	SPECIAL FUNCTION 0 1		1 - NONE 6 - BUS - CHARTER/TOUR 11 - FIRE 16 - FARM 21 - MAIL CARRIER 2 - TAXI 7 - BUS - INTERCITY 12 - MILITARY 17 - MOWING 99 - OTHER / UNKNOWN 3 - ELECTRONIC RIDE SHARING 8 - BUS - SHUTTLE 13 - POLICE 18 - SNOW REMOVAL 4 - SCHOOL TRANSPORT 9 - BUS - OTHER 14 - PUBLIC UTILITY 19 - TOWING 5 - BUS - TRANSIT/COMMUTER 10 - AMBULANCE 15 - CONSTRUCTION EQUIPMENT 20 - SAFETY SERVICE PATROL		
	CARGO BODY TYPE 0 1		1 - NO CARGO BODY TYPE / NOT APPLICABLE 3 - VEHICLE TOWING ANOTHER MOTORVEHICLE 5 - INTERMODAL CONTAINER CHASSIS 8 - POLE 12 - CONCRETE MIXER 2 - BUS 4 - LOGGING 6 - CARGO VAN/ENCLOSED BOX 9 - CARGO TANK 13 - AUTOTRANSPORTER 7 - GRAIN/CHIPS/GRAVEL 10 - FLAT BED 11 - DUMP 14 - GARBAGE/REFUSE 99 - OTHER / UNKNOWN		
VEHICLE DEFECTS		1 - TURN SIGNALS 4 - BRAKES 7 - WORN OR SLICK TIRES 9 - MOTOR TROUBLE 99 - OTHER / UNKNOWN 2 - HEAD LAMPS 5 - STEERING 8 - TRAILER EQUIPMENT DEFECTIVE 10 - DISABLED FROM PRIOR ACCIDENT 3 - TAIL LAMPS 6 - TIRE BLOWOUT			
EVENT(S)	NON-MOTORIST LOCATION AT IMPACT		1 - INTERSECTION - MARKED CROSSWALK 3 - INTERSECTION - OTHER 6 - BICYCLE LANE 9 - MEDIAN/CROSSING ISLAND 12 - FIRST RESPONDER AT INCIDENT SCENE 2 - INTERSECTION - UNMARKED CROSSWALK 4 - MIDBLOCK - MARKED CROSSWALK 7 - SHOULDER / ROADSIDE 10 - DRIVEWAY ACCESS 99 - OTHER / UNKNOWN 5 - TRAVEL LANE - OTHER LOCATION 8 - SIDEWALK 11 - SHARED USE PATHS OR TRAILS		
	ACTION 4		1 - NON-CONTACT 1 - STRAIGHT AHEAD 7 - MAKING U-TURN 13 - NEGOTIATING A CURVE 18 - APPROACHING OR LEAVING VEHICLE 2 - NON-COLLISION 2 - BACKING 8 - ENTERING TRAFFIC LANE 14 - ENTERING OR CROSSING SPECIFIED LOCATION 19 - STANDING 3 - STRIKING 3 - CHANGING LANES 9 - LEAVING TRAFFIC LANE 15 - WALKING, RUNNING, JOGGING, PLAYING 20 - OTHER NON-MOTORIST 4 - STRUCK 4 - OVERTAKING/PASSING 10 - PARKED 16 - WORKING 21 - STANDING OUTSIDE DISABLED VEHICLE 5 - BOTH STRIKING & STRUCK 5 - MAKING RIGHT TURN 11 - SLOWING OR STOPPED IN TRAFFIC 17 - PUSHING VEHICLE 99 - OTHER / UNKNOWN 9 - OTHER / UNKNOWN 6 - MAKING LEFT TURN 12 - DRIVERLESS		
	CONTRIBUTING CIRCUMSTANCES 0 1		1 - NONE 7 - LEFT OF CENTER 13 - IMPROPER START FROM A PARKED POSITION 17 - VISION OBSTRUCTION 21 - LYING IN ROADWAY 2 - FAILURE TO YIELD 8 - FOLLOWING TOO CLOSE / ACDA 14 - STOPPED OR PARKED ILLEGALLY 18 - OPERATING DEFECTIVE EQUIPMENT 22 - NOT DISCERNIBLE 3 - RAN RED LIGHT 9 - IMPROPER LANE CHANGE 15 - SWERVING TO AVOID 19 - LOAD SHIFTING/FALLING/SPILLING 23 - OPENING DOOR INTO ROADWAY 99 - OTHER IMPROPER ACTION 4 - RAN STOP SIGN 10 - IMPROPER PASSING 16 - WRONG WAY 20 - IMPROPER CROSSING 5 - UNSAFE SPEED 11 - DROVE OFF ROAD 6 - IMPROPER TURN 12 - IMPROPER BACKING		
	SEQUENCE OF EVENTS		NON-COLLISION 1 - OVERTURN/ROLLOVER 6 - EQUIPMENT FAILURE 11 - CROSS CENTERLINE - OPPOSITE DIRECTION OF TRAVEL 16 - RAILWAY VEHICLE 22 - WORK ZONE MAINTENANCE EQUIPMENT 2 - FIRE/EXPLOSION 7 - SEPARATION OF UNITS 12 - DOWNHILL RUNAWAY 17 - ANIMAL - FARM 23 - STRUCK BY FALLING, SHIFTING CARGO OR ANYTHING SET IN MOTION BY A MOTOR VEHICLE 3 - IMMERISION 8 - RAN OFF ROAD RIGHT 13 - OTHER NON-COLLISION 18 - ANIMAL - DEER 24 - OTHER MOVABLE OBJECT 4 - JACKKNIFE 9 - RAN OFF ROAD LEFT 14 - PEDESTRIAN 19 - ANIMAL - OTHER 20 - MOTOR VEHICLE IN TRANSPORT 5 - CARGO / EQUIPMENT LOSS OR SHIFT 10 - CROSS MEDIAN 15 - PEDALCYCLE 21 - PARKED MOTORVEHICLE		
	COLLISION WITH FIXED OBJECT - STRUCK		25 - IMPACT ATTENUATOR / CRASH CUSHION 31 - GUARDRAIL END 37 - TRAFFIC SIGN POST 43 - CURB 50 - WORK ZONE MAINTENANCE EQUIPMENT 26 - BRIDGE OVERHEAD STRUCTURE 32 - PORTABLE BARRIER 38 - OVERHEAD SIGN POST 44 - DITCH 51 - WALL 27 - BRIDGE PIER OR ABUTMENT 33 - MEDIAN CABLE BARRIER 39 - LIGHT / LUMINARIES SUPPORT 45 - EMBANKMENT 52 - BUILDING 28 - BRIDGE PARAPET 34 - MEDIAN GUARDRAIL BARRIER 40 - UTILITY POLE 46 - FENCE 53 - TUNNEL 29 - BRIDGE RAIL 35 - MEDIAN CONCRETE BARRIER 41 - OTHER POST, POLE OR SUPPORT 47 - MAILBOX 54 - OTHER FIXED OBJECT 30 - GUARDRAIL FACE 36 - MEDIAN OTHER BARRIER 42 - CULVERT 48 - TREE 55 - OTHER / UNKNOWN 49 - FIRE HYDRANT		
	FIRST HARMFUL EVENT 1 MOST HARMFUL EVENT 1				

LOCAL REPORT NUMBER 2 0 2 5 - 0 0 0 1 7 1 2 3	
DAMAGE DAMAGE SCALE 2 1 - NONE 3 - FUNCTIONAL DAMAGE 2 - MINOR DAMAGE 4 - DISABLING DAMAGE 9 - UNKNOWN	
DAMAGED AREA(S) INDICATE ALL THAT APPLY	
<input type="checkbox"/> - NO DAMAGE [0] <input type="checkbox"/> - UNDERCARRIAGE [14] <input type="checkbox"/> - TOP [13] <input type="checkbox"/> - ALL AREAS [15] <input type="checkbox"/> - UNIT NOT AT SCENE [16]	
INITIAL POINT OF CONTACT 0 6 0 - NO DAMAGE 14 - UNDERCARRIAGE 1 - 12 - REFER TO UNIT DIAGRAM 15 - VEHICLE NOT AT SCENE 13 - TOP 99 - UNKNOWN	
TRAFFICWAY FLOW 1 1 - ONE-WAY 2 - TWO-WAY	TRAFFIC CONTROL 2 1 - ROUNDABOUT 4 - STOP SIGN 2 - SIGNAL 5 - YIELD SIGN 3 - FLASHER 6 - NO CONTROL
# OF THROUGH LANES ON ROAD 2	RAIL GRADE CROSSING 1 1 - NOT INVOLVED 2 - INVOLVED-ACTIVE CROSSING 3 - INVOLVED-PASSIVE CROSSING
UNIT / NON-MOTORIST DIRECTION FROM 3 TO 4 1 - NORTH 5 - NORTHEAST 2 - SOUTH 6 - NORTHWEST 3 - EAST 7 - SOUTHEAST 4 - WEST 8 - SOUTHWEST 9 - OTHER / UNKNOWN	
UNIT SPEED 0 0 0	DETECTED SPEED 1 1 - STATED / ESTIMATED SPEED 2 - CALCULATED / EDR 3 - UNDETERMINED
POSTED SPEED 5 0	

MOTORIST / Non-MOTORIST

LOCAL REPORT NUMBER										
2 0 2 5 - 0 0 0 1 7 1 2 3										
UNIT # 0 1	NAME: LAST, FIRST, MIDDLE ROUSE, DESTINY, MARIE				DATE OF BIRTH 0 6 1 9 2 0 0 3		AGE 2 2	GENDER F		
ADDRESS: STREET, CITY, STATE, ZIP 1919 47TH ST NW ,CANTON ,OH 44709					CONTACT PHONE - INCLUDE AREA CODE REDACTED PER ORC 149.43(A)(1)					
INJURIES 5	INJURED TAKEN BY	EMS AGENCY (NAME)	INJURED TAKEN TO: MEDICAL FACILITY (NAME, CITY)		SAFETY EQUIPMENT USED 0 4	<input type="checkbox"/> DOT-COMPLIANT MC HELMET	SEATING POSITION 0 1	AIR BAG USAGE 1	EJECTION 1	TRAPPED 1
OL STATE O H	OPERATOR LICENSE NUMBER REDACTED PER ORC 4501:1-12		OFFENSE CHARGED 333.03		LOCAL CODE <input checked="" type="checkbox"/>	OFFENSE DESCRIPTION Maximum Speed Limits		CITATION NUMBER 28491		
OL CLASS 4	ENDORSEMENT SELECT UP TO 2	RESTRICTION SELECT UP TO 3 0 3	DRIVER DISTRACTED BY 7	ALCOHOL / DRUG SUSPECTED <input type="checkbox"/> ALCOHOL <input type="checkbox"/> MARIJUANA <input type="checkbox"/> OTHER DRUG		CONDITION 1	ALCOHOL TEST STATUS TYPE VALUE 1 1 .		DRUG TEST(S) STATUS TYPE RESULT SELECT UP TO 4 1 1	
UNIT # 0 2	NAME: LAST, FIRST, MIDDLE HAMM, TAWANNA, MARIE				DATE OF BIRTH 1 1 2 4 1 9 7 6		AGE 4 9	GENDER F		
ADDRESS: STREET, CITY, STATE, ZIP 4212 WHITESTONE RD ,Brimfield Twp ,OH 44240					CONTACT PHONE - INCLUDE AREA CODE REDACTED PER ORC 149.43(A)(1)					
INJURIES 5	INJURED TAKEN BY	EMS AGENCY (NAME)	INJURED TAKEN TO: MEDICAL FACILITY (NAME, CITY)		SAFETY EQUIPMENT USED 0 4	<input type="checkbox"/> DOT-COMPLIANT MC HELMET	SEATING POSITION 0 1	AIR BAG USAGE 1	EJECTION 1	TRAPPED 1
OL STATE O H	OPERATOR LICENSE NUMBER REDACTED PER ORC 4501:1-12		OFFENSE CHARGED		LOCAL CODE <input type="checkbox"/>	OFFENSE DESCRIPTION		CITATION NUMBER		
OL CLASS 4	ENDORSEMENT SELECT UP TO 2	RESTRICTION SELECT UP TO 3	DRIVER DISTRACTED BY 1	ALCOHOL / DRUG SUSPECTED <input type="checkbox"/> ALCOHOL <input type="checkbox"/> MARIJUANA <input type="checkbox"/> OTHER DRUG		CONDITION 1	ALCOHOL TEST STATUS TYPE VALUE 1 1 .		DRUG TEST(S) STATUS TYPE RESULT SELECT UP TO 4 1 1	
UNIT #	NAME: LAST, FIRST, MIDDLE				DATE OF BIRTH		AGE	GENDER		
ADDRESS: STREET, CITY, STATE, ZIP					CONTACT PHONE - INCLUDE AREA CODE					
INJURIES	INJURED TAKEN BY	EMS AGENCY (NAME)	INJURED TAKEN TO: MEDICAL FACILITY (NAME, CITY)		SAFETY EQUIPMENT USED	<input type="checkbox"/> DOT-COMPLIANT MC HELMET	SEATING POSITION	AIR BAG USAGE	EJECTION	TRAPPED
OL STATE	OPERATOR LICENSE NUMBER		OFFENSE CHARGED		LOCAL CODE	OFFENSE DESCRIPTION		CITATION NUMBER		
OL CLASS	ENDORSEMENT SELECT UP TO 2	RESTRICTION SELECT UP TO 3	DRIVER DISTRACTED BY	ALCOHOL / DRUG SUSPECTED <input type="checkbox"/> ALCOHOL <input type="checkbox"/> MARIJUANA <input type="checkbox"/> OTHER DRUG		CONDITION	ALCOHOL TEST STATUS TYPE VALUE		DRUG TEST(S) STATUS TYPE RESULT SELECT UP TO 4	
INJURIES										
1 - FATAL										
2 - SUSPECTED SERIOUS INJURY										
3 - SUSPECTED MINOR INJURY										
4 - POSSIBLE INJURY										
5 - NO APPARENT INJURY										
INJURED TAKEN BY										
1 - NOT TRANSPORTED / TREATED AT SCENE										
2 - EMS										
3 - POLICE										
9 - OTHER / UNKNOWN										
SAFETY EQUIPMENT										
1 - NONE USED										
2 - SHOULDER BELT ONLY USED										
3 - LAP BELT ONLY USED										
4 - SHOULDER & LAP BELT USED										
5 - CHILD RESTRAINT SYSTEM - FORWARD FACING										
6 - CHILD RESTRAINT SYSTEM - REAR FACING										
7 - BOOSTER SEAT										
8 - HELMET USED										
9 - PROTECTIVE PADS USED (ELBOW, KNEES, ETC.)										
10 - REFLECTIVE CLOTHING										
11 - LIGHTING - PEDESTRIAN / BICYCLE ONLY										
99 - OTHER / UNKNOWN										
SEATING POSITION										
1 - FRONT - LEFT SIDE (MOTORCYCLE DRIVER)										
2 - FRONT - MIDDLE										
3 - FRONT - RIGHT SIDE										
4 - SECOND - LEFT SIDE (MOTORCYCLE PASSENGER)										
5 - SECOND - MIDDLE										
6 - SECOND - RIGHT SIDE										
7 - THIRD - LEFT SIDE (MOTORCYCLE SIDE CAR)										
8 - THIRD - MIDDLE										
9 - THIRD - RIGHT SIDE										
10 - SLEEPER SECTION OF TRUCK CAB										
11 - PASSENGER IN OTHER ENCLOSED CARGO AREA (NON-TRAILING UNIT, BUS, PICK-UP WITH CAP)										
12 - PASSENGER IN UNENCLOSED CARGO AREA										
13 - TRAILING UNIT										
14 - RIDING ON VEHICLE EXTERIOR (NON-TRAILING UNIT)										
15 - NON-MOTORIST										
99 - OTHER / UNKNOWN										
AIR BAG										
1 - NOT DEPLOYED										
2 - DEPLOYED FRONT										
3 - DEPLOYED SIDE										
4 - DEPLOYED BOTH FRONT / SIDE										
5 - NOT APPLICABLE										
9 - DEPLOYMENT UNKNOWN										
EJECTION										
1 - NOT EJECTED										
2 - PARTIALLY EJECTED										
3 - TOTALLY EJECTED										
4 - NOT APPLICABLE										
TRAPPED										
1 - NOT TRAPPED										
2 - EXTRICATED BY MECHANICAL MEANS										
3 - FREED BY NON-MECHANICAL MEANS										
OL CLASS										
1 - CLASS A										
2 - CLASS B										
3 - CLASS C										
4 - REGULAR CLASS (OHIO - D)										
5 - M/C MOPEL ONLY										
6 - NO VALID OL										
OL RESTRICTION(S)										
1 - ALCOHOL INTERLOCK DEVICE										
2 - CDL INTRASTATE ONLY										
3 - CORRECTIVE LENSES										
4 - FARM WAIVER										
5 - EXCEPT CLASS A BUS										
6 - EXCEPT CLASS A & CLASS B BUS										
7 - EXCEPT TRACTOR-TRAILER										
8 - INTERMEDIATE LICENSE RESTRICTIONS										
9 - LEARNER'S PERMIT RESTRICTIONS										
10 - LIMITED TO DAYLIGHT ONLY										
11 - LIMITED TO EMPLOYMENT										
12 - LIMITED - OTHER										
13 - MECHANICAL DEVICES (SPECIAL BRAKES, HAND CONTROLS, OR OTHER ADAPTIVE DEVICES)										
14 - MILITARY VEHICLES ONLY										
15 - MOTOR VEHICLES WITHOUT AIR BRAKES										
16 - OUTSIDE MIRROR										
17 - PROSTHETIC AID										
18 - OTHER										
DRIVER DISTRACTION										
1 - NOT DISTRACTED										
2 - MANUALLY OPERATING AN ELECTRONIC COMMUNICATION DEVICE (TEXTING, TYPING, DIALING)										
3 - TALKING ON HANDS-FREE COMMUNICATION DEVICE										
4 - TALKING ON HAND-HELD COMMUNICATION DEVICE										
5 - OTHER ACTIVITY WITH AN ELECTRONIC DEVICE										
6 - PASSENGER										
7 - OTHER DISTRACTION INSIDE THE VEHICLE										
8 - OTHER DISTRACTION OUTSIDE THE VEHICLE										
9 - OTHER / UNKNOWN										
TEST STATUS										
1 - NONE GIVEN										
2 - TEST REFUSED										
3 - TEST GIVEN, CONTAMINATED SAMPLE / UNUSABLE										
4 - TEST GIVEN, RESULTS KNOWN										
5 - TEST GIVEN, RESULTS UNKNOWN										
ALCOHOL TEST TYPE										
1 - NONE										
2 - BLOOD										
3 - URINE										
4 - BREATH										
5 - OTHER										
DRUG TEST TYPE										
1 - NONE										
2 - BLOOD										
3 - URINE										
4 - OTHER										
CONDITION										
1 - APPARENTLY NORMAL										
2 - PHYSICAL IMPAIRMENT										
3 - EMOTIONAL (E.G., DEPRESSED, ANGRY, DISTURBED)										
4 - ILLNESS										
5 - FELL ASLEEP, FAINTED, FATIGUED, ETC.										
6 - UNDER THE INFLUENCE OF MEDICATIONS / DRUGS / ALCOHOL										
9 - OTHER / UNKNOWN										
DRUG TEST RESULT(S)										
1 - AMPHETAMINES										
2 - BARBITURATES										
3 - BENZODIAZEPINES										
4 - CANNABINOIDS										
5 - COCAINE										
6 - OPIATES / OPIOIDS										
7 - OTHER										
8 - NEGATIVE RESULTS										