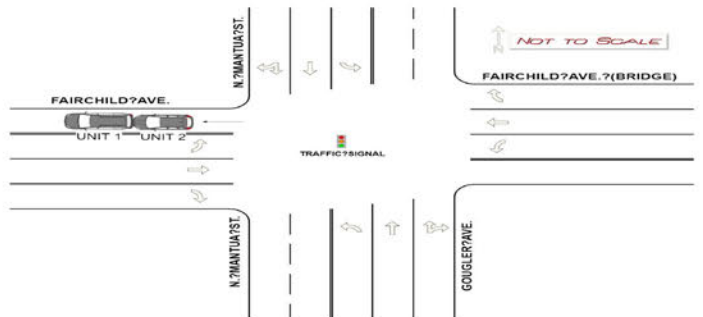
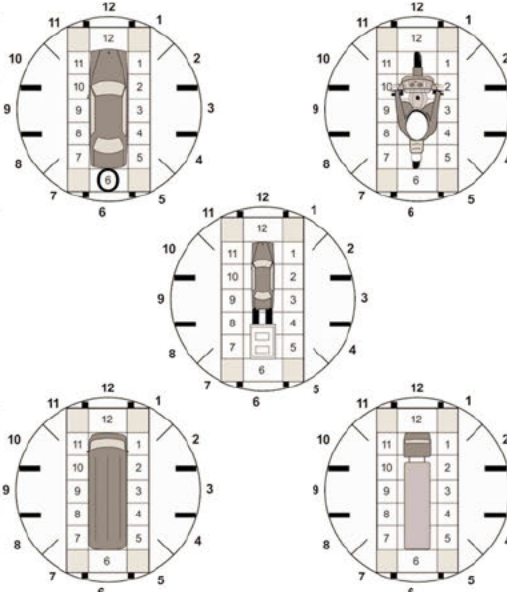
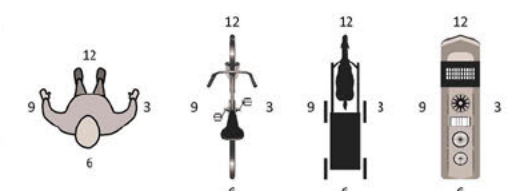


<input type="checkbox"/> PHOTOS TAKEN		<input type="checkbox"/> OH-2	<input type="checkbox"/> OH-3	LOCAL INFORMATION		2 0 2 6 - 0 0 0 0 1 3 7 6					
<input type="checkbox"/> SECONDARY CRASH		<input checked="" type="checkbox"/> OH-1P	<input type="checkbox"/> OTHER	REPORTING AGENCY NAME*		NCIC*		HIT/SKIP	NUMBER OF UNITS	UNIT IN ERROR	
<input type="checkbox"/> PRIVATE PROPERTY				City of Kent Police		0 6 7 0 3		1 - SOLVED 2 - UNSOLVED	0 2	98 - ANIMAL 99 - UNKNOWN	
COUNTY*	LOCALITY*	LOCATION: CITY, VILLAGE, TOWNSHIP*				CRASH DATE / TIME*		CRASH SEVERITY			
6 7	1	Kent				01302026/0843		5			
ROUTE TYPE	ROUTE NUMBER	PREFIX	1 - NORTH 2 - SOUTH 3 - EAST 4 - WEST	LOCATION ROAD NAME		ROUTE TYPE	LATITUDE DECIMAL DEGREES	CRASH SEVERITY			
				FAIRCHILD		A V	41.158587	1 - FATAL			
ROUTE TYPE	ROUTE NUMBER	PREFIX	1 - NORTH 2 - SOUTH 3 - EAST 4 - WEST	REFERENCE ROAD NAME (ROAD, MILEPOST, HOUSE #)		ROUTE TYPE	LONGITUDE DECIMAL DEGREES	2 - SERIOUS INJURY SUSPECTED			
S R	43			MANTUA		S T	-81.360206	3 - MINOR INJURY SUSPECTED			
REFERENCE POINT	DIRECTION FROM REFERENCE	ROUTE TYPE		ROAD TYPE		INTERSECTION RELATED					
1 - INTERSECTION 2 - MILE POST 3 - HOUSE #	1 - NORTH 2 - SOUTH 3 - EAST 4 - WEST	IR - INTERSTATE ROUTE (TP) US - FEDERAL US ROUTE SR - STATE ROUTE CR - NUMBERED COUNTY ROUTE TR - NUMBERED TOWNSHIP ROUTE		AL - ALLEY AV - AVENUE BL - BOULEVARD CR - CIRCLE CT - COURT DR - DRIVE HE - HEIGHTS		HW - HIGHWAY LA - LANE MP - MILEPOST OV - OVAL PK - PARKWAY PI - PIKE PL - PLACE		RD - ROAD SQ - SQUARE ST - STREET TE - TERRACE TL - TRAIL WA - WAY		<input type="checkbox"/> WITHIN INTERSECTION OR ON APPROACH <input type="checkbox"/> WITHIN INTERCHANGE AREA	
DISTANCE FROM REFERENCE	DISTANCE UNIT OF MEASURE					ROADWAY					
1 0	2					<input type="checkbox"/> ROADWAY DIVIDED					
LOCATION OF FIRST HARMFUL EVENT				MANNER OF CRASH COLLISION/IMPACT				DIRECTION OF TRAVEL		MEDIAN TYPE	
1 - ON ROADWAY 2 - ON SHOULDER 3 - IN MEDIAN 4 - ON ROADSIDE 5 - ON GORE 6 - OUTSIDE TRAFFIC WAY 7 - ON RAMP 8 - OFF RAMP				1 - NOT COLLISION BETWEEN TWO MOTOR VEHICLES IN TRANSPORT 2 - REAR-END 3 - HEAD-ON				1 - NORTH 2 - SOUTH 3 - EAST 4 - WEST		1 - DIVIDED FLUSH MEDIAN (<4 FEET) 2 - DIVIDED FLUSH MEDIAN (≥4 FEET) 3 - DIVIDED, DEPRESSED MEDIAN (ANY TYPE) 4 - DIVIDED, RAISED MEDIAN (ANY TYPE) 9 - OTHER/UNKNOWN	
<input type="checkbox"/> WORK ZONE RELATED <input type="checkbox"/> WORKERS PRESENT <input type="checkbox"/> LAW ENFORCEMENT PRESENT <input type="checkbox"/> ACTIVE SCHOOL ZONE				WORK ZONE TYPE		LOCATION OF CRASH IN WORK ZONE		CONTOUR		CONDITIONS	
				1 - LANE CLOSURE 2 - LANE SHIFT/CROSSOVER 3 - WORK ON SHOULDER OR MEDIAN 4 - INTERMITTENT OR MOVING WORK 5 - OTHER		1 - BEFORE THE 1ST WORK ZONE WARNING SIGN 2 - ADVANCE WARNING AREA 3 - TRANSITION AREA 4 - ACTIVITY AREA 5 - TERMINATION AREA		2		3	
LIGHT CONDITION				WEATHER						SURFACE	
1 - DAYLIGHT 2 - DAWN/DUSK 3 - DARK - LIGHTED ROADWAY 4 - DARK - ROADWAY NOT LIGHTED 5 - DARK - UNKNOWN ROADWAY LIGHTING 9 - OTHER / UNKNOWN				1 - CLEAR 2 - CLOUDY 3 - FOG, SMOG, SMOKE 4 - RAIN 5 - SLEET, HAIL						1 - CONCRETE 2 - BLACKTOP, BITUMINOUS, ASPHALT 3 - BRICK/BLOCK 4 - SLAG, GRAVEL, STONE 5 - DIRT 9 - OTHER/UNKNOWN	
				0 1							
NARRATIVE											
UNIT 1 AND UNIT 2 WERE DRIVING WESTBOUND ON FAIRCHILD AVE NEAR N MANTUA ST. UNIT 1 STOPPED FOR TRAFFIC AND UNIT 2 STRUCK UNIT 1 FROM BEHIND.											
											
CRASH REPORTED DATE / TIME		DISPATCH DATE / TIME		ARRIVAL DATE / TIME		SCENE CLEARED DATE / TIME		REPORT TAKEN BY			
0 1 3 0 2 0 2 6 / 0 8 4 3		0 1 3 0 2 0 2 6 / 0 8 4 4		0 1 3 0 2 0 2 6 / 0 8 5 0		0 1 3 0 2 0 2 6 / 0 9 0 7		<input checked="" type="checkbox"/> POLICE AGENCY <input type="checkbox"/> MOTORIST			
TOTAL TIME ROADWAY CLOSED		OTHER INVESTIGATION TIME		TOTAL MINUTES		OFFICER'S NAME*		CHECKED BY OFFICER'S NAME*		<input type="checkbox"/> SUPPLEMENT (CORRECTION OR ADDITION TO AN EXISTING REPORT SENT TO ODPS)	
0 0 0		0 1 0		0 3 3		Driscoll, Sean D		Wheeler, George			
						OFFICER'S BADGE NUMBER*		CHECKED BY OFFICER'S BADGE NUMBER*			
						2 2 0		2 4 3			



OWNER	UNIT # <b>0 1</b>	OWNER NAME: LAST, FIRST, MIDDLE (SAME AS DRIVER) <b>A BLESSED PATH INC</b>	OWNER PHONE: (AREA CODE) (NUMBER) <b>REDACTED PER ORC 149.43(A)(1)</b>
	OWNER ADDRESS: STREET, CITY, STATE, ZIP (SAME AS DRIVER) <b>PO BOX 417, HARTVILLE, OH 44632</b>		
COMMERCIAL CARRIER: NAME, ADDRESS, CITY, STATE, ZIP		COMMERCIAL CARRIER PHONE: INCLUDE AREA CODE	
VEHICLE	LP STATE <b>O H</b>	LICENSE PLATE # <b>807ZQT</b>	VEHICLE IDENTIFICATION # <b>2 C4RC1CG9 NR1 7 2 0 2 2</b>
	INSURANCE VERIFIED <input checked="" type="checkbox"/>	INSURANCE COMPANY <b>SELECTIVE INSURANCE</b>	INSURANCE POLICY # <b>1005087</b>
	TYPE OF USE <input type="checkbox"/> COMMERCIAL <input type="checkbox"/> GOVERNMENT <input type="checkbox"/> IN EMERGENCY RESPONSE		US DOT #
	INTERLOCK DEVICE EQUIPPED <input type="checkbox"/>		HIT/SKIP UNIT <input type="checkbox"/>
	#OCCUPANTS <b>0 2</b>		VEHICLE WEIGHT GVWR/GCWR 1 - <10K LBS. 2 - 10,001 - 26K LBS. 3 - >26K LBS.
	UNIT TYPE <b>0 2</b>		HAZARDOUS MATERIAL <input type="checkbox"/> MATERIAL RELEASED <input type="checkbox"/> PLACARD
	# OF TRAILING UNITS <b>00</b>		HAZARDOUS MATERIAL CLASS # PLACARD ID #
	WAS VEHICLE OPERATING IN AUTONOMOUS MODE WHEN CRASH OCCURRED? <b>2</b> 1-YES 2-NO 9-OTHER/UNKNOWN		AUTONOMOUS MODE LEVEL <b>0</b> 0 - NO AUTOMATION 1 - DRIVER ASSISTANCE 2 - PARTIAL AUTOMATION 3 - CONDITIONAL AUTOMATION 4 - HIGH AUTOMATION 5 - FULL AUTOMATION 9 - UNKNOWN
	SPECIAL FUNCTION <b>1 0</b>		1 - NONE 2 - TAXI 3 - ELECTRONIC RIDE SHARING 4 - SCHOOL TRANSPORT 5 - BUS - TRANSIT/COMMUTER 6 - BUS - CHARTER/TOUR 7 - BUS - INTERCITY 8 - BUS - SHUTTLE 9 - BUS - OTHER 10 - AMBULANCE 11 - FIRE 12 - MILITARY 13 - POLICE 14 - PUBLIC UTILITY 15 - CONSTRUCTION EQUIPMENT 16 - FARM 17 - MOWING 18 - SNOW REMOVAL 19 - TOWING 20 - SAFETY SERVICE PATROL 21 - MAIL CARRIER 99 - OTHER / UNKNOWN
	CARGO BODY TYPE <b>0 1</b>		1 - NO CARGO BODY TYPE / NOT APPLICABLE 2 - BUS 3 - VEHICLE TOWING ANOTHER MOTORVEHICLE 4 - LOGGING 5 - INTERMODAL CONTAINER CHASSIS 6 - CARGO VAN/ENCLOSED BOX 7 - GRAIN/CHIPS/GRAVEL 8 - POLE 9 - CARGO TANK 10 - FLAT BED 11 - DUMP 12 - CONCRETE MIXER 13 - AUTOTRANSPORTER 14 - GARBAGE/REFUSE 99 - OTHER / UNKNOWN
VEHICLE DEFECTS <b>0 1</b>		1 - TURN SIGNALS 2 - HEAD LAMPS 3 - TAIL LAMPS 4 - BRAKES 5 - STEERING 6 - TIRE BLOWOUT 7 - WORN OR SLICK TIRES 8 - TRAILER EQUIPMENT DEFECTIVE 9 - MOTOR TROUBLE 10 - DISABLED FROM PRIOR ACCIDENT 99 - OTHER / UNKNOWN	
EVENT(S)	NON-MOTORIST LOCATION AT IMPACT <b>0 1</b>		
	ACTION <b>4</b>		
	PRE-CRASH ACTIONS <b>1 1</b>		
	CONTRIBUTING CIRCUMSTANCES <b>0 1</b>		
	SEQUENCE OF EVENTS <b>1 2 0</b>		
	NON-COLLISION <b>1 2 0</b>		
	COLLISION WITH FIXED OBJECT - STRUCK <b>1 2 0</b>		
	FIRST HARMFUL EVENT <b>1</b>		
	MOST HARMFUL EVENT <b>1</b>		

LOCAL REPORT NUMBER <b>2 0 2 6 - 0 0 0 0 1 3 7 6</b>	
DAMAGE DAMAGE SCALE <b>2</b> 1 - NONE 3 - FUNCTIONAL DAMAGE 2 - MINOR DAMAGE 4 - DISABLING DAMAGE 9 - UNKNOWN	
DAMAGED AREA(S) INDICATE ALL THAT APPLY	
	
	
<input type="checkbox"/> - NO DAMAGE [ 0 ] <input type="checkbox"/> - UNDERCARRIAGE [ 14 ] <input type="checkbox"/> - TOP [ 13 ] <input type="checkbox"/> - ALL AREAS [ 15 ] <input type="checkbox"/> - UNIT NOT AT SCENE [ 16 ]	
INITIAL POINT OF CONTACT <b>0 6</b> 0 - NO DAMAGE 14 - UNDERCARRIAGE 1-12 - REFER TO UNIT DIAGRAM 15 - VEHICLE NOT AT SCENE 13 - TOP 99 - UNKNOWN	
TRAFFIC TRAFFICWAY FLOW <b>2</b> 1 - ONE-WAY 2 - TWO-WAY TRAFFIC CONTROL <b>6</b> 1 - ROUNDABOUT 4 - STOP SIGN 2 - SIGNAL 5 - YIELD SIGN 3 - FLASHER 6 - NO CONTROL	
# OF THROUGH LANES ON ROAD <b>2</b>	RAIL GRADE CROSSING <b>1</b> 1 - NOT INVOLVED 2 - INVOLVED-ACTIVE CROSSING 3 - INVOLVED-PASSIVE CROSSING
UNIT / NON-MOTORIST DIRECTION FROM <b>3</b> TO <b>4</b> 1 - NORTH 5 - NORTHEAST 2 - SOUTH 6 - NORTHWEST 3 - EAST 7 - SOUTHEAST 4 - WEST 8 - SOUTHWEST 9 - OTHER / UNKNOWN	
UNIT SPEED <b>0 0 0</b>	DETECTED SPEED <b>1</b> 1 - STATED / ESTIMATED SPEED 2 - CALCULATED / EDR 3 - UNDETERMINED
POSTED SPEED <b>2 5</b>	



OWNER	UNIT # <b>0 2</b>	OWNER NAME: LAST, FIRST, MIDDLE (NAME AS DRIVER) <b>DAVIS, MYKEA, LAMONICA</b>	OWNER PHONE: INCLUDE AREA CODE (SAME AS DRIVER) REDACTED PER ORC 149.43(A)(1)		
	OWNER ADDRESS: STREET, CITY, STATE, ZIP (SAME AS DRIVER) <b>1539 TONAWANDA AVE, Akron, OH 44305</b>				
COMMERCIAL CARRIER: NAME, ADDRESS, CITY, STATE, ZIP		COMMERCIAL CARRIER PHONE: INCLUDE AREA CODE			
VEHICLE	LP STATE <b>O H</b>	LICENSE PLATE # <b>JYB5992</b>	VEHICLE IDENTIFICATION # <b>1N4BL4CW8LC171675</b>	VEHICLE YEAR <b>2 0 2 0</b>	VEHICLE MAKE <b>Nissan</b>
	<input checked="" type="checkbox"/> INSURANCE VERIFIED	INSURANCE COMPANY <b>PROGRESSIVE</b>	INSURANCE POLICY # <b>864947254</b>	COLOR <b>GRY</b>	VEHICLE MODEL <b>ALTIMA</b>
	TYPE OF USE <input type="checkbox"/> COMMERCIAL <input type="checkbox"/> GOVERNMENT <input type="checkbox"/> IN EMERGENCY RESPONSE		US DOT #	TOWED BY: COMPANY NAME	
	<input type="checkbox"/> INTERLOCK DEVICE EQUIPPED <input type="checkbox"/> HIT/SKIP UNIT		#OCCUPANTS <b>0 1</b>	HAZARDOUS MATERIAL <input type="checkbox"/> MATERIAL RELEASED <input type="checkbox"/> PLACARD	
	VEHICLE WEIGHT GVWR/GCWR 1 - <10K LBS. 2 - 10,001 - 26K LBS. 3 - >26K LBS.				
	UNIT TYPE <b>0 1</b>		1 - PASSENGER CAR 7 - MOTORCYCLE 2-WHEELED 12 - GOLF CART 18 - LIMO (LIVERY VEHICLE) 23 - PEDESTRIAN / SKATER 2 - PASSENGER VAN (MINIVAN) 8 - MOTORCYCLE 3-WHEELED 13 - SNOWMOBILE 19 - BUS (16+ PASSENGERS) 24 - WHEELCHAIR (ANY TYPE) 3 - SPORT UTILITY VEHICLE 9 - AUTOCYCLE 14 - SINGLE UNIT TRUCK 20 - OTHER VEHICLE 25 - OTHER NON-MOTORIST 4 - PICK UP 10 - MOPED OR MOTORIZED BICYCLE 15 - SEMI-TRACTOR 21 - HEAVY EQUIPMENT 26 - BICYCLE 5 - CARGO VAN 11 - ALL TERRAIN VEHICLE (ATV / UTV) 16 - FARM EQUIPMENT 22 - ANIMAL WITH RIDER OR ANIMAL-DRAWN VEHICLE 27 - TRAIN 6 - VAN (9-15 SEATS) 99 - UNKNOWN OR HIT/SKIP		
	# OF TRAILING UNITS <b>00</b>				
	WAS VEHICLE OPERATING IN AUTONOMOUS MODE WHEN CRASH OCCURRED? <b>2</b> 1-YES 2-NO 9-OTHER/UNKNOWN		AUTONOMOUS MODE LEVEL <b>0</b> 0 - NO AUTOMATION 1 - DRIVER ASSISTANCE 2 - PARTIAL AUTOMATION 3 - CONDITIONAL AUTOMATION 4 - HIGH AUTOMATION 5 - FULL AUTOMATION 9 - UNKNOWN		
	SPECIAL FUNCTION <b>0 1</b>		1 - NONE 6 - BUS - CHARTER/TOUR 11 - FIRE 16 - FARM 21 - MAIL CARRIER 2 - TAXI 7 - BUS - INTERCITY 12 - MILITARY 17 - MOWING 99 - OTHER / UNKNOWN 3 - ELECTRONIC RIDE SHARING 8 - BUS - SHUTTLE 13 - POLICE 18 - SNOW REMOVAL 4 - SCHOOL TRANSPORT 9 - BUS - OTHER 14 - PUBLIC UTILITY 19 - TOWING 5 - BUS - TRANSIT/COMMUTER 10 - AMBULANCE 15 - CONSTRUCTION EQUIPMENT 20 - SAFETY SERVICE PATROL		
	CARGO BODY TYPE <b>0 1</b>		1 - NO CARGO BODY TYPE / NOT APPLICABLE 3 - VEHICLE TOWING ANOTHER MOTORVEHICLE 5 - INTERMODAL CONTAINER CHASSIS 8 - POLE 12 - CONCRETE MIXER 2 - BUS 4 - LOGGING 6 - CARGO VAN/ENCLOSED BOX 9 - CARGO TANK 13 - AUTOTRANSPORTER 7 - GRAIN/CHIPS/GRAVEL 10 - FLAT BED 11 - DUMP 14 - GARBAGE/REFUSE 99 - OTHER / UNKNOWN		
VEHICLE DEFECTS		1 - TURN SIGNALS 4 - BRAKES 7 - WORN OR SLICK TIRES 9 - MOTOR TROUBLE 99 - OTHER / UNKNOWN 2 - HEAD LAMPS 5 - STEERING 8 - TRAILER EQUIPMENT DEFECTIVE 10 - DISABLED FROM PRIOR ACCIDENT 3 - TAIL LAMPS 6 - TIRE BLOWOUT			
EVENT(S)	NON-MOTORIST LOCATION AT IMPACT		1 - INTERSECTION - MARKED CROSSWALK 3 - INTERSECTION - OTHER 6 - BICYCLE LANE 9 - MEDIAN/CROSSING ISLAND 12 - FIRST RESPONDER AT INCIDENT SCENE 2 - INTERSECTION - UNMARKED CROSSWALK 4 - MIDBLOCK - MARKED CROSSWALK 7 - SHOULDER / ROADSIDE 10 - DRIVEWAY ACCESS 15 - SHARED USE PATHS OR TRAILS 99 - OTHER / UNKNOWN 5 - TRAVEL LANE - OTHER LOCATION 8 - SIDEWALK 11 - OTHER / UNKNOWN		
	ACTION <b>3</b>		1 - NON-CONTACT 1 - STRAIGHT AHEAD 7 - MAKING U-TURN 13 - NEGOTIATING A CURVE 18 - APPROACHING OR LEAVING VEHICLE 2 - NON-COLLISION 2 - BACKING 8 - ENTERING TRAFFIC LANE 14 - ENTERING OR CROSSING SPECIFIED LOCATION 19 - STANDING 3 - STRIKING 3 - CHANGING LANES 9 - LEAVING TRAFFIC LANE 15 - WALKING, RUNNING, JOGGING, PLAYING 20 - OTHER NON-MOTORIST 4 - STRUCK 4 - OVERTAKING/PASSING 10 - PARKED 16 - WORKING 21 - STANDING OUTSIDE DISABLED VEHICLE 5 - BOTH STRIKING & STRUCK 5 - MAKING RIGHT TURN 11 - SLOWING OR STOPPED IN TRAFFIC 17 - PUSHING VEHICLE 99 - OTHER / UNKNOWN 9 - OTHER / UNKNOWN 6 - MAKING LEFT TURN 12 - DRIVERLESS		
	CONTRIBUTING CIRCUMSTANCES <b>0 8</b>		1 - NONE 7 - LEFT OF CENTER 13 - IMPROPER START FROM A PARKED POSITION 17 - VISION OBSTRUCTION 21 - LYING IN ROADWAY 2 - FAILURE TO YIELD 8 - FOLLOWING TOO CLOSE / ACDA 14 - STOPPED OR PARKED ILLEGALLY 18 - OPERATING DEFECTIVE EQUIPMENT 22 - NOT DISCERNIBLE 3 - RAN RED LIGHT 9 - IMPROPER LANE CHANGE 15 - SWERVING TO AVOID 19 - LOAD SHIFTING/FALLING/SPILLING 23 - OPENING DOOR INTO ROADWAY 99 - OTHER IMPROPER ACTION 4 - RAN STOP SIGN 10 - IMPROPER PASSING 16 - WRONG WAY 20 - IMPROPER CROSSING 5 - UNSAFE SPEED 11 - DROVE OFF ROAD 6 - IMPROPER TURN 12 - IMPROPER BACKING		
	SEQUENCE OF EVENTS		NON-COLLISION 1 - OVERTURN/ROLLOVER 6 - EQUIPMENT FAILURE 11 - CROSS CENTERLINE - OPPOSITE DIRECTION OF TRAVEL 16 - RAILWAY VEHICLE 22 - WORK ZONE MAINTENANCE EQUIPMENT 2 - FIRE/EXPLOSION 7 - SEPARATION OF UNITS 12 - DOWNHILL RUNAWAY 17 - ANIMAL - FARM 23 - STRUCK BY FALLING, SHIFTING CARGO OR ANYTHING SET IN MOTION BY A MOTOR VEHICLE 3 - IMMERSION 8 - RAN OFF ROAD RIGHT 13 - OTHER NON-COLLISION 18 - ANIMAL - DEER 24 - OTHER MOVABLE OBJECT 4 - JACKKNIFE 9 - RAN OFF ROAD LEFT 14 - PEDESTRIAN 19 - ANIMAL - OTHER 5 - CARGO / EQUIPMENT LOSS OR SHIFT 10 - CROSS MEDIAN 15 - PEDALCYCLE 20 - MOTOR VEHICLE IN TRANSPORT 25 - IMPACT ATTENUATOR / CRASH CUSHION 31 - GUARDRAIL END 37 - TRAFFIC SIGN POST 43 - CURB 50 - WORK ZONE MAINTENANCE EQUIPMENT 26 - BRIDGE OVERHEAD STRUCTURE 32 - PORTABLE BARRIER 38 - OVERHEAD SIGN POST 44 - DITCH 51 - WALL 27 - BRIDGE PIER OR ABUTMENT 33 - MEDIAN CABLE BARRIER 39 - LIGHT / LUMINARIES SUPPORT 45 - EMBANKMENT 52 - BUILDING 28 - BRIDGE PARAPET 34 - MEDIAN GUARDRAIL BARRIER 40 - UTILITY POLE 46 - FENCE 53 - TUNNEL 29 - BRIDGE RAIL 35 - MEDIAN CONCRETE BARRIER 41 - OTHER POST, POLE OR SUPPORT 47 - MAILBOX 54 - OTHER FIXED OBJECT 30 - GUARDRAIL FACE 36 - MEDIAN OTHER BARRIER 42 - CULVERT 48 - TREE 55 - OTHER / UNKNOWN 49 - FIRE HYDRANT		
	FIRST HARMFUL EVENT <b>1</b>		MOST HARMFUL EVENT <b>1</b>		

LOCAL REPORT NUMBER <b>2 0 2 6 - 0 0 0 0 1 3 7 6</b>	
DAMAGE DAMAGE SCALE <b>3</b> 1 - NONE 3 - FUNCTIONAL DAMAGE 2 - MINOR DAMAGE 4 - DISABLING DAMAGE 9 - UNKNOWN	
DAMAGED AREA(S) INDICATE ALL THAT APPLY	
<input type="checkbox"/> - NO DAMAGE [ 0 ] <input type="checkbox"/> - UNDERCARRIAGE [ 14 ] <input type="checkbox"/> - TOP [ 13 ] <input type="checkbox"/> - ALL AREAS [ 15 ] <input type="checkbox"/> - UNIT NOT AT SCENE [ 16 ]	
INITIAL POINT OF CONTACT <b>1 2</b> 0 - NO DAMAGE 14 - UNDERCARRIAGE 1 - 12 - REFER TO UNIT DIAGRAM 15 - VEHICLE NOT AT SCENE 13 - TOP 99 - UNKNOWN	
TRAFFIC TRAFFICWAY FLOW <b>2</b> 1 - ONE-WAY 2 - TWO-WAY TRAFFIC CONTROL <b>6</b> 1 - ROUNDABOUT 4 - STOP SIGN 2 - SIGNAL 5 - YIELD SIGN 3 - FLASHER 6 - NO CONTROL	
# OF THROUGH LANES ON ROAD <b>2</b>	RAIL GRADE CROSSING <b>1</b> 1 - NOT INVOLVED 2 - INVOLVED-ACTIVE CROSSING 3 - INVOLVED-PASSIVE CROSSING
UNIT / NON-MOTORIST DIRECTION FROM <b>3</b> TO <b>4</b> 1 - NORTH 5 - NORTHEAST 2 - SOUTH 6 - NORTHWEST 3 - EAST 7 - SOUTHEAST 4 - WEST 8 - SOUTHWEST 9 - OTHER / UNKNOWN	
UNIT SPEED <b>0 0 5</b>	DETECTED SPEED <b>1</b> 1 - STATED / ESTIMATED SPEED 2 - CALCULATED / EDR 3 - UNDETERMINED
POSTED SPEED <b>2 5</b>	



## MOTORIST / Non-MOTORIST

LOCAL REPORT NUMBER													
2 0 2 6 - 0 0 0 0 1 3 7 6													
UNIT #	NAME: LAST, FIRST, MIDDLE				DATE OF BIRTH		AGE	GENDER					
0 1	COLLINS, SCOTT, CLAUDE				1 0 2 7 1 9 7 2		53	M					
ADDRESS: STREET, CITY, STATE, ZIP					CONTACT PHONE - INCLUDE AREA CODE								
305 MARQUARDT AVE NE ,N CANTON ,OH 44720					REDACTED PER ORC 149.43(A)(1)								
INJURIES	INJURED TAKEN BY	EMS AGENCY (NAME)	INJURED TAKEN TO: MEDICAL FACILITY (NAME, CITY)		SAFETY EQUIPMENT USED	DOT-COMPLIANT MC HELMET	SEATING POSITION	AIR BAG USAGE	EJECTION	TRAPPED			
5					0 4		0 1	1	1	1			
OL STATE	OPERATOR LICENSE NUMBER		OFFENSE CHARGED		LOCAL CODE	OFFENSE DESCRIPTION		CITATION NUMBER					
O H	REDACTED PER ORC 4501:1-12												
OL CLASS	ENDORSEMENT SELECT UP TO 2	RESTRICTION SELECT UP TO 3	DRIVER DISTRACTED BY	ALCOHOL / DRUG SUSPECTED		CONDITION	ALCOHOL TEST		DRUG TEST(S)				
4			1	<input type="checkbox"/> ALCOHOL <input type="checkbox"/> MARIJUANA <input type="checkbox"/> OTHER DRUG		1	STATUS	TYPE	VALUE	STATUS	TYPE	RESULT SELECT UP TO 4	
							1	1		1	1		
UNIT #	NAME: LAST, FIRST, MIDDLE				DATE OF BIRTH		AGE	GENDER					
0 2	DAVIS, MYKEA, LAMONICA				0 9 1 7 1 9 9 6		29	F					
ADDRESS: STREET, CITY, STATE, ZIP					CONTACT PHONE - INCLUDE AREA CODE								
1539 TONAWANDA AVE ,Akron ,OH 44305					REDACTED PER ORC 149.43(A)(1)								
INJURIES	INJURED TAKEN BY	EMS AGENCY (NAME)	INJURED TAKEN TO: MEDICAL FACILITY (NAME, CITY)		SAFETY EQUIPMENT USED	DOT-COMPLIANT MC HELMET	SEATING POSITION	AIR BAG USAGE	EJECTION	TRAPPED			
5					0 4		0 1	1	1	1			
OL STATE	OPERATOR LICENSE NUMBER		OFFENSE CHARGED		LOCAL CODE	OFFENSE DESCRIPTION		CITATION NUMBER					
O H	REDACTED PER ORC 4501:1-12		333.03		X	Maximum Speed Limits		30495					
OL CLASS	ENDORSEMENT SELECT UP TO 2	RESTRICTION SELECT UP TO 3	DRIVER DISTRACTED BY	ALCOHOL / DRUG SUSPECTED		CONDITION	ALCOHOL TEST		DRUG TEST(S)				
4			1	<input type="checkbox"/> ALCOHOL <input type="checkbox"/> MARIJUANA <input type="checkbox"/> OTHER DRUG		1	STATUS	TYPE	VALUE	STATUS	TYPE	RESULT SELECT UP TO 4	
							1	1		1	1		
UNIT #	NAME: LAST, FIRST, MIDDLE				DATE OF BIRTH		AGE	GENDER					
ADDRESS: STREET, CITY, STATE, ZIP					CONTACT PHONE - INCLUDE AREA CODE								
INJURIES	INJURED TAKEN BY	EMS AGENCY (NAME)	INJURED TAKEN TO: MEDICAL FACILITY (NAME, CITY)		SAFETY EQUIPMENT USED	DOT-COMPLIANT MC HELMET	SEATING POSITION	AIR BAG USAGE	EJECTION	TRAPPED			
OL STATE	OPERATOR LICENSE NUMBER		OFFENSE CHARGED		LOCAL CODE	OFFENSE DESCRIPTION		CITATION NUMBER					
OL CLASS	ENDORSEMENT SELECT UP TO 2	RESTRICTION SELECT UP TO 3	DRIVER DISTRACTED BY	ALCOHOL / DRUG SUSPECTED		CONDITION	ALCOHOL TEST		DRUG TEST(S)				
				<input type="checkbox"/> ALCOHOL <input type="checkbox"/> MARIJUANA <input type="checkbox"/> OTHER DRUG			STATUS	TYPE	VALUE	STATUS	TYPE	RESULT SELECT UP TO 4	
INJURIES		SEATING POSITION		AIR BAG		OL CLASS		OL RESTRICTION(S)		DRIVER DISTRACTION		TEST STATUS	
1 - FATAL		1 - FRONT - LEFT SIDE (MOTORCYCLE DRIVER)		1 - NOT DEPLOYED		1 - CLASS A		1 - ALCOHOL INTERLOCK DEVICE		1 - NOT DISTRACTED		1 - NONE GIVEN	
2 - SUSPECTED SERIOUS INJURY		2 - FRONT - MIDDLE		2 - DEPLOYED FRONT		2 - CLASS B		2 - CDL INTRASTATE ONLY		2 - MANUALLY OPERATING AN ELECTRONIC COMMUNICATION DEVICE (TEXTING, TYPING, DIALING)		2 - TEST REFUSED	
3 - SUSPECTED MINOR INJURY		3 - FRONT - RIGHT SIDE		3 - DEPLOYED SIDE		3 - CLASS C		3 - CORRECTIVE LENSES		3 - TALKING ON HANDS-FREE COMMUNICATION DEVICE		3 - TEST GIVEN, CONTAMINATED SAMPLE / UNUSABLE	
4 - POSSIBLE INJURY		4 - SECOND - LEFT SIDE (MOTORCYCLE PASSENGER)		4 - DEPLOYED BOTH FRONT / SIDE		4 - REGULAR CLASS (OHIO - D)		4 - FARM WAIVER		4 - TALKING ON HAND-HELD COMMUNICATION DEVICE		4 - TEST GIVEN, RESULTS KNOWN	
5 - NO APPARENT INJURY		5 - SECOND - MIDDLE		5 - NOT APPLICABLE		5 - M/C MOPEO ONLY		5 - EXCEPT CLASS A BUS		5 - OTHER ACTIVITY WITH AN ELECTRONIC DEVICE		5 - TEST GIVEN, RESULTS UNKNOWN	
INJURED TAKEN BY		6 - SECOND - RIGHT SIDE		9 - DEPLOYMENT UNKNOWN		6 - NO VALID OL		6 - EXCEPT CLASS A & CLASS B BUS		6 - PASSENGER		ALCOHOL TEST TYPE	
1 - NOT TRANSPORTED / TREATED AT SCENE		7 - THIRD - LEFT SIDE (MOTORCYCLE SIDE CAR)		EJECTION		H - HAZMAT		7 - EXCEPT TRACTOR-TRAILER		7 - OTHER DISTRACTION INSIDE THE VEHICLE		1 - NONE	
2 - EMS		8 - THIRD - MIDDLE		1 - NOT EJECTED		M - MOTORCYCLE		8 - INTERMEDIATE LICENSE RESTRICTIONS		8 - OTHER DISTRACTION OUTSIDE THE VEHICLE		2 - BLOOD	
3 - POLICE		9 - THIRD - RIGHT SIDE		2 - PARTIALLY EJECTED		P - PASSENGER		9 - LEARNER'S PERMIT RESTRICTIONS		9 - OTHER / UNKNOWN		3 - URINE	
9 - OTHER / UNKNOWN		10 - SLEEPER SECTION OF TRUCK CAB		3 - TOTALLY EJECTED		N - TANKER		10 - LIMITED TO DAYLIGHT ONLY		CONDITION		4 - BREATH	
SAFETY EQUIPMENT		11 - PASSENGER IN OTHER ENCLOSED CARGO AREA (NON-TRAILING UNIT, BUS, PICK-UP WITH CAP)		4 - NOT APPLICABLE		Q - MOTOR SCOOTER		11 - LIMITED TO EMPLOYMENT		1 - APPARENTLY NORMAL		5 - OTHER	
1 - NONE USED		12 - PASSENGER IN UNENCLOSED CARGO AREA		TRAPPED		R - THREE-WHEEL MOTORCYCLE		12 - LIMITED - OTHER		2 - PHYSICAL IMPAIRMENT		DRUG TEST TYPE	
2 - SHOULDER BELT ONLY USED		13 - TRAILING UNIT		1 - NOT TRAPPED		S - SCHOOL BUS		13 - MECHANICAL DEVICES (SPECIAL BRAKES, HAND CONTROLS, OR OTHER ADAPTIVE DEVICES)		3 - EMOTIONAL (E.G., DEPRESSED, ANGRY, DISTURBED)		1 - NONE	
3 - LAP BELT ONLY USED		14 - RIDING ON VEHICLE EXTERIOR (NON-TRAILING UNIT)		2 - EXTRICATED BY MECHANICAL MEANS		T - DOUBLE & TRIPLE TRAILERS		14 - MILITARY VEHICLES ONLY		4 - ILLNESS		2 - BLOOD	
4 - SHOULDER & LAP BELT USED		15 - NON-MOTORIST		3 - FREED BY NON-MECHANICAL MEANS		X - TANKER / HAZMAT		15 - MOTOR VEHICLES WITHOUT AIR BRAKES		5 - FELL ASLEEP, FAINTED, FATIGUED, ETC.		3 - URINE	
5 - CHILD RESTRAINT SYSTEM - FORWARD FACING		99 - OTHER / UNKNOWN		GENDER				16 - OUTSIDE MIRROR		6 - UNDER THE INFLUENCE OF MEDICATIONS / DRUGS / ALCOHOL		4 - OTHER	
6 - CHILD RESTRAINT SYSTEM - REAR FACING				F - FEMALE				17 - PROSTHETIC AID		9 - OTHER / UNKNOWN		DRUG TEST RESULT(S)	
7 - BOOSTER SEAT				M - MALE				18 - OTHER				1 - AMPHETAMINES	
8 - HELMET USED				U - OTHER / UNKNOWN								2 - BARBITURATES	
9 - PROTECTIVE PADS USED (ELBOW, KNEES, ETC.)												3 - BENZODIAZEPINES	
10 - REFLECTIVE CLOTHING												4 - CANNABINOIDS	
11 - LIGHTING - PEDESTRIAN / BICYCLE ONLY												5 - COCAINE	
99 - OTHER / UNKNOWN												6 - OPIATES / OPIOIDS	
												7 - OTHER	
												8 - NEGATIVE RESULTS	



# OCCUPANT / WITNESS ADDENDUM

LOCAL REPORT NUMBER  
**2 0 2 6 - 0 0 0 0 1 3 7 6**

<b>OCCUPANT</b>	<b>UNIT #</b>	<b>NAME: LAST, FIRST, MIDDLE</b>	<b>DATE OF BIRTH</b>		<b>AGE</b>	<b>GENDER</b>				
	<b>01</b>	<b>WOODS, PORTIA, CLERICE</b>	<b>0 8 1 3 1 9 8 8</b>		<b>3 7</b>	<b>F</b>				
	<b>ADDRESS: STREET, CITY, STATE, ZIP</b>		<b>CONTACT PHONE - INCLUDE AREA CODE</b>							
	<b>1128 LAKE ST 1118 ,Kent ,OH 44240</b>		<b>REDACTED PER ORC 149.43(A)(1)</b>							
	<b>INJURIES</b>	<b>INJURED TAKEN BY</b>	<b>EMS AGENCY (NAME)</b>	<b>INJURED TAKEN TO: MEDICAL FACILITY (NAME, CITY)</b>	<b>SAFETY EQUIPMENT USED</b>	<input type="checkbox"/> <b>DOT-COMPLIANT MC HELMET</b>	<b>SEATING POSITION</b>	<b>AIR BAG USAGE</b>	<b>EJECTION</b>	<b>TRAPPED</b>
	<b>5</b>				<b>0 4</b>		<b>0 3</b>	<b>1</b>	<b>1</b>	<b>1</b>

<b>OCCUPANT</b>	<b>UNIT #</b>	<b>NAME: LAST, FIRST, MIDDLE</b>	<b>DATE OF BIRTH</b>		<b>AGE</b>	<b>GENDER</b>				
	<b>ADDRESS: STREET, CITY, STATE, ZIP</b>		<b>CONTACT PHONE - INCLUDE AREA CODE</b>							
	<b>INJURIES</b>	<b>INJURED TAKEN BY</b>	<b>EMS AGENCY (NAME)</b>	<b>INJURED TAKEN TO: MEDICAL FACILITY (NAME, CITY)</b>	<b>SAFETY EQUIPMENT USED</b>	<input type="checkbox"/> <b>DOT-COMPLIANT MC HELMET</b>	<b>SEATING POSITION</b>	<b>AIR BAG USAGE</b>	<b>EJECTION</b>	<b>TRAPPED</b>

<b>OCCUPANT</b>	<b>UNIT #</b>	<b>NAME: LAST, FIRST, MIDDLE</b>	<b>DATE OF BIRTH</b>		<b>AGE</b>	<b>GENDER</b>				
	<b>ADDRESS: STREET, CITY, STATE, ZIP</b>		<b>CONTACT PHONE - INCLUDE AREA CODE</b>							
	<b>INJURIES</b>	<b>INJURED TAKEN BY</b>	<b>EMS AGENCY (NAME)</b>	<b>INJURED TAKEN TO: MEDICAL FACILITY (NAME, CITY)</b>	<b>SAFETY EQUIPMENT USED</b>	<input type="checkbox"/> <b>DOT-COMPLIANT MC HELMET</b>	<b>SEATING POSITION</b>	<b>AIR BAG USAGE</b>	<b>EJECTION</b>	<b>TRAPPED</b>

<b>OCCUPANT</b>	<b>UNIT #</b>	<b>NAME: LAST, FIRST, MIDDLE</b>	<b>DATE OF BIRTH</b>		<b>AGE</b>	<b>GENDER</b>				
	<b>ADDRESS: STREET, CITY, STATE, ZIP</b>		<b>CONTACT PHONE - INCLUDE AREA CODE</b>							
	<b>INJURIES</b>	<b>INJURED TAKEN BY</b>	<b>EMS AGENCY (NAME)</b>	<b>INJURED TAKEN TO: MEDICAL FACILITY (NAME, CITY)</b>	<b>SAFETY EQUIPMENT USED</b>	<input type="checkbox"/> <b>DOT-COMPLIANT MC HELMET</b>	<b>SEATING POSITION</b>	<b>AIR BAG USAGE</b>	<b>EJECTION</b>	<b>TRAPPED</b>

<b>INJURIES</b>	<b>SAFETY EQUIPMENT USED</b>	<b>SEATING POSITION</b>	<b>AIR BAG USAGE</b>
1 - FATAL	1 - NONE USED - VEHICLE OCCUPANT	1 - FRONT - LEFT SIDE (MOTORCYCLE DRIVER)	1 - NOT DEPLOYED
2 - SUSPECTED SERIOUS INJURY	2 - SHOULDER BELT ONLY USED	2 - FRONT - MIDDLE	2 - DEPLOYED FRONT
3 - SUSPECTED MINOR INJURY	3 - LAP BELT ONLY USED	3 - FRONT - RIGHT SIDE	3 - DEPLOYED SIDE
4 - POSSIBLE INJURY	4 - SHOULDER & LAP BELT USED	4 - SECOND - LEFT SIDE (MOTORCYCLE PASSENGER)	4 - DEPLOYED BOTH FRONT/SIDE
5 - NO APPARENT INJURY	5 - CHILD RESTRAINT SYSTEM - FORWARD FACING	5 - SECOND - MIDDLE	5 - NOT APPLICABLE
	6 - CHILD RESTRAINT SYSTEM - REAR FACING	6 - SECOND - RIGHT SIDE	9 - DEPLOYMENT UNKNOWN
<b>INJURED TAKEN BY</b>	7 - BOOSTER SEAT	7 - THIRD - LEFT SIDE (MOTORCYCLE SIDE CAR)	
1 - NOT TRANSPORTED / TREATED AT SCENE	8 - HELMET USED	8 - THIRD - MIDDLE	<b>EJECTION</b>
2 - EMS	9 - PROTECTIVE PADS USED (ELBOW, KNEES, ETC.)	9 - THIRD - RIGHT SIDE	1 - NOT EJECTED
3 - POLICE	10 - REFLECTIVE CLOTHING	10 - SLEEPER SECTION OF TRUCK CAB	2 - PARTIALLY EJECTED
9 - OTHER / UNKNOWN	11 - LIGHTING - PEDESTRIAN / BICYCLE ONLY	11 - PASSENGER IN OTHER ENCLOSED CARGO AREA (NON-TRAILING UNIT, BUS, PICK-UP WITH CAP)	3 - TOTALLY EJECTED
<b>GENDER</b>	99 - OTHER / UNKNOWN	12 - PASSENGER IN UNENCLOSED CARGO AREA	4 - NOT APPLICABLE
F - FEMALE		13 - TRAILING UNIT	<b>TRAPPED</b>
M - MALE		14 - RIDING ON VEHICLE EXTERIOR (NON-TRAILING UNIT)	1 - NOT TRAPPED
U - OTHER / UNKNOWN		15 - NON-MOTORIST	2 - EXTRICATED BY MECHANICAL MEANS
		99 - OTHER / UNKNOWN	3 - FREED BY NON-MECHANICAL MEANS

<b>WITNESS</b>	<b>NAME: LAST, FIRST, MIDDLE</b>	<b>DATE OF BIRTH</b>	<b>AGE</b>	<b>GENDER</b>
	<b>ADDRESS: STREET, CITY, STATE, ZIP</b>			
	<b>CONTACT PHONE - INCLUDE AREA CODE</b>			

<b>WITNESS</b>	<b>NAME: LAST, FIRST, MIDDLE</b>	<b>DATE OF BIRTH</b>	<b>AGE</b>	<b>GENDER</b>
	<b>ADDRESS: STREET, CITY, STATE, ZIP</b>			
	<b>CONTACT PHONE - INCLUDE AREA CODE</b>			

<b>WITNESS</b>	<b>NAME: LAST, FIRST, MIDDLE</b>	<b>DATE OF BIRTH</b>	<b>AGE</b>	<b>GENDER</b>
	<b>ADDRESS: STREET, CITY, STATE, ZIP</b>			
	<b>CONTACT PHONE - INCLUDE AREA CODE</b>			